

Produced by the United States Geological Survey

North American Datum of 1983 (NAD83) World Geodetic System of 1984 (WGS84). Projection and 1 000-meter grid/Universal Transverse Mercator, Zone 15S. This map is not a legal document. Boundaries may be generalized for this map scale. Private lands within government reservations may not be shown. Obtain permission before entering private lands.

Table listing data sources and dates: Imagery (2017), Roads (2015-2018), Names (1979-2020), Hydrography (1899-2019), Contours (2017-2019), Boundaries (2018-2019), Public Land Survey System (2018), Wetlands (1980).

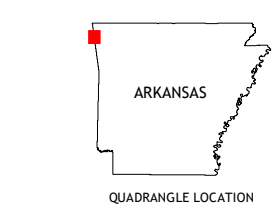
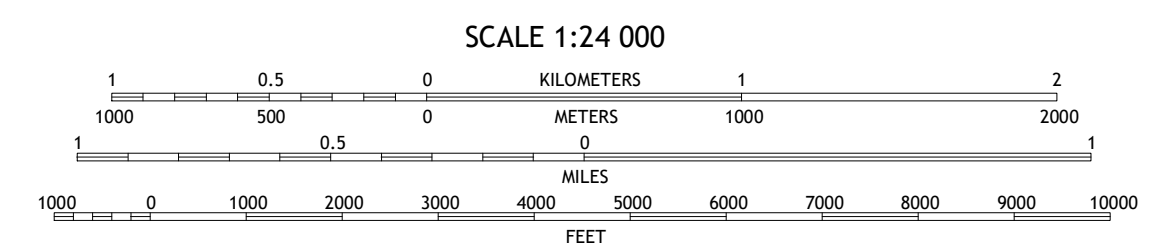

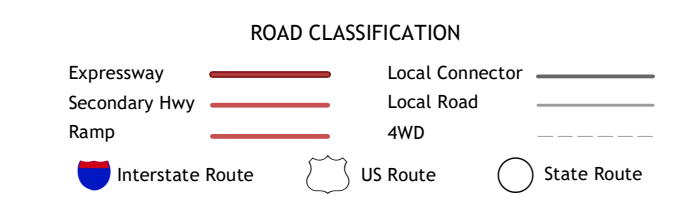


Table of adjoining quadrangles: 1 Colcord, 2 Cherokee City, 3 Gentry, 4 Siloam Springs NW, 5 Gallatin, 6 Chance, 7 Watts, 8 Rieck.



CONTOUR INTERVAL 20 FEET NORTH AMERICAN VERTICAL DATUM OF 1988. This map was produced to conform with the National Geospatial Program US Topo Product Standard, 2011. A metadata file associated with this product is draft version 0.6.18.

