

Produced by the United States Geological Survey North American Datum of 1983 (NAD83) World Geodetic System of 1984 (WGS84) Projection and 1000-meter grid-Universal Transverse Mercator, Zone 15S This map is not a legal document. Boundaries may be generalized for this map scale. Private lands within government reservations may not be shown. Obtain permission before entering private lands.

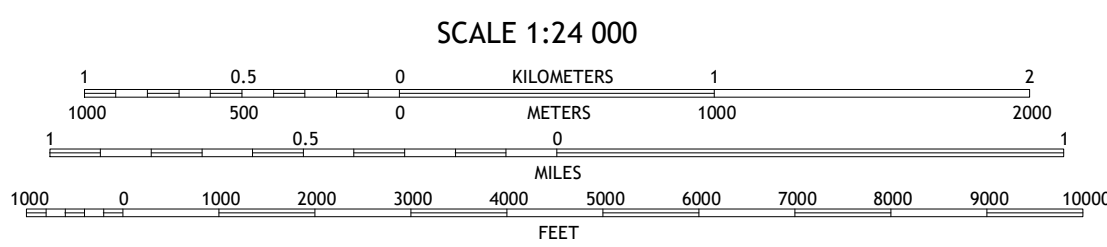
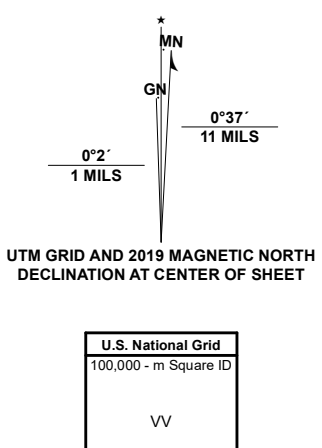
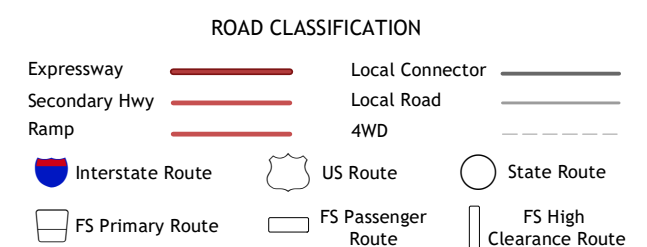


Table with 3 columns: 1-3, 4-5, 6-8. 1 Fort Douglas, 2 Sand Gap, 3 Smyrna, 4 Treat, 5 Solo, 6 Lee Mountain, 7 Dover, 8 Hector



Check with local Forest Service unit for current travel conditions and restrictions. SIMPSON, AR 2020

