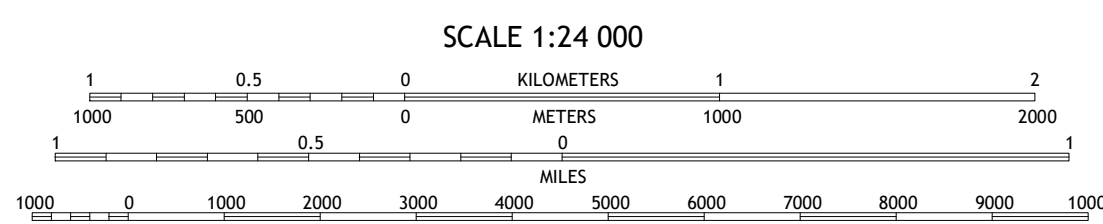
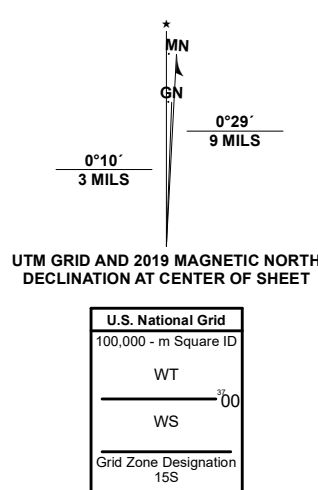


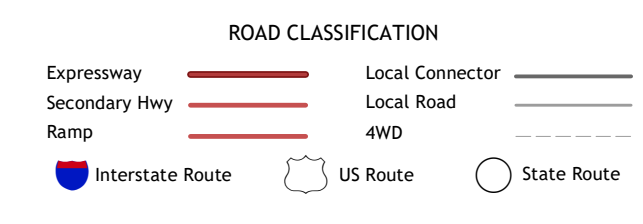
Produced by the United States Geological Survey
North American Datum of 1983 (NAD83)
World Geodetic System of 1984 (WGS84). Projection and
1 000-meter grid: Universal Transverse Mercator, Zone 15S
This map is not a legal document. Boundaries may be
generalized for this map scale. Private lands within government
reservations may not be shown. Obtain permission before
entering private lands.

Imagery:.....NAIP, October 2017 - November 2017
Roads:.....U.S. Census Bureau, 2016 - 2017
Names:.....GNIS, 1980 - 2020
Hydrography:.....National Hydrography Dataset, 1999 - 2020
Contours:.....National Elevation Dataset, 2018
Boundaries:.....Multiple sources; see metadata file 2018 - 2019
Public Land Survey System:.....BLM, 2018
Wetlands:.....FWS National Wetlands Inventory Not Available



1	2	3
4	5	6
7	8	

ADJOINING QUADRANGLES



SNOW HILL, AR
2020

