

Produced by the United States Geological Survey

North American Datum of 1983 (NAD83) World Geodetic System of 1984 (WGS84) Projection and 1 000-meter grid/Universal Transverse Mercator, Zone 15S

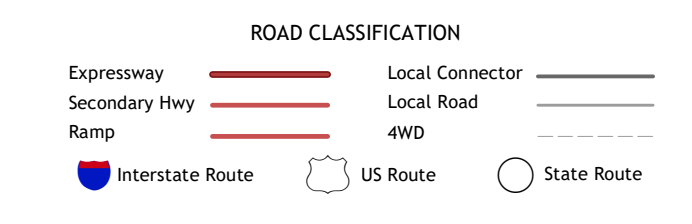
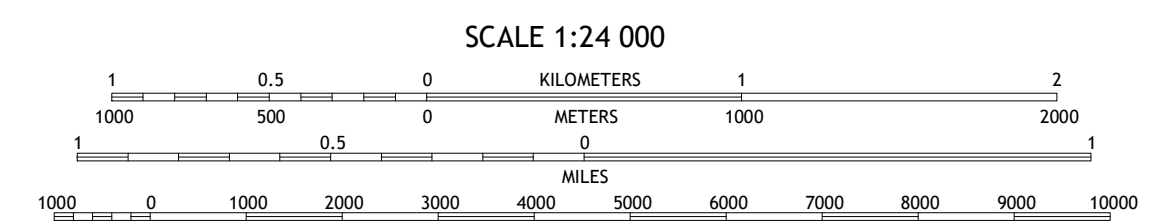
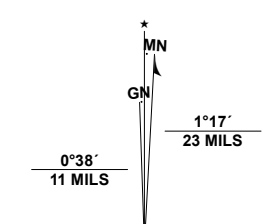


Table with 3 columns and 3 rows showing adjacent quadrangles: 1 Bentonville South, 2 Rogers, 3 War Eagle, 4 Springdale, 5 Spring Valley, 6 Fayetteville, 7 Elkins, 8 Goshen.

