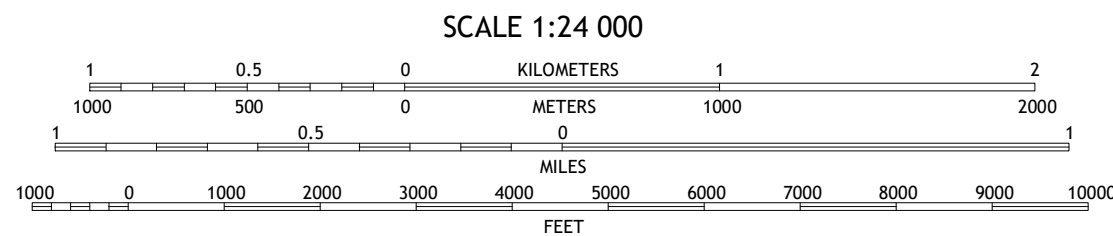
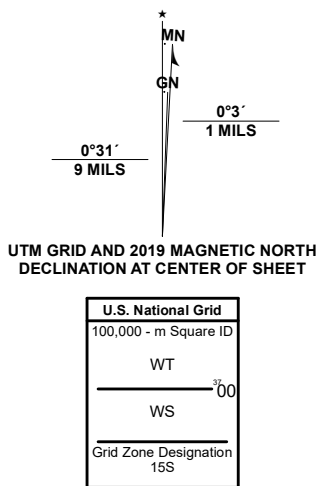


Imagery.....	MAIP, October 2017 - November 2017	2017
Roads.....	U.S. Census Bureau, 2016 -	2017
Names.....	GNIS, 1980 -	2016
Hydrography.....	National Hydrography Dataset, 1899 -	2019
Contours.....	National Elevation Dataset, 2018 -	2019
Boundaries.....	Multiple sources; see metadata file 2018 -	2019
Public Land Survey System.....		BLM, 2018
Wetlands.....	FWS National Wetlands Inventory	1974



CONTOUR INTERVAL 10 FEET  
NORTH AMERICAN VERTICAL DATUM OF 1988

This map was produced to conform with the  
National Geospatial Program US Topo Product Standard, 2011.  
A metadata file associated with this product is draft version 0.6.18






1	2	3	1 Farmville
			2 Warren
4		5	3 Wilmar South
			4 Hermitage
6	7	8	5 Longview
			6 Marsden
			7 Vick
			8 Milo

JOINING QUADRANGLES

**ROAD CLASSIFICATION**

Expressway		Local Connector	
Secondary Hwy		Local Road	
Ramp		4WD	

 Interstate Route     US Route     State Route

**SUMPTER, AR**  
**2020**

