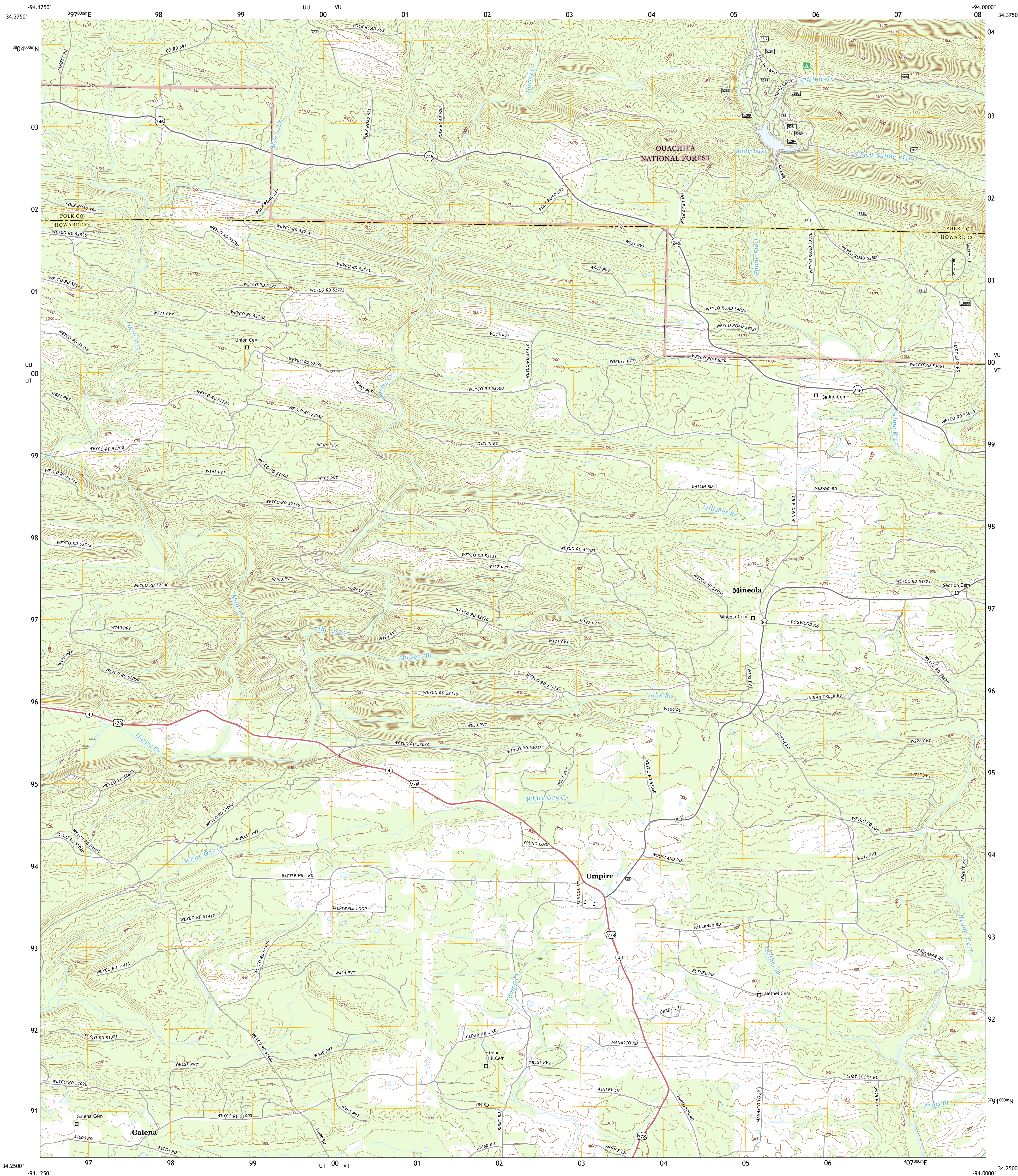




U.S. DEPARTMENT OF THE INTERIOR
U.S. GEOLOGICAL SURVEY



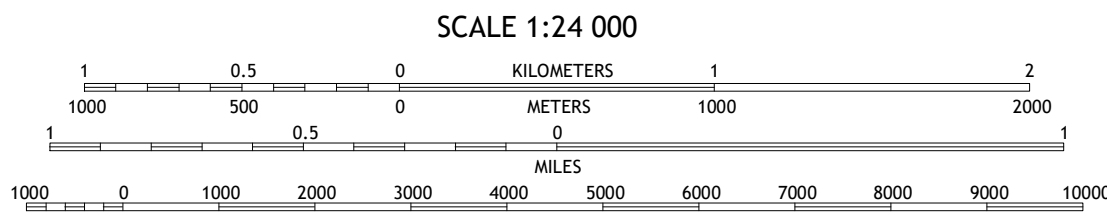
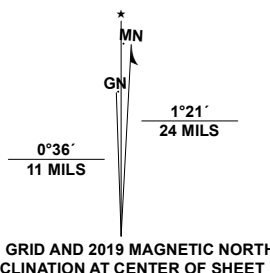
UMPIRE QUADRANGLE
ARKANSAS
7.5-MINUTE SERIES



Produced by the United States Geological Survey

North American Datum of 1983 (NAD83)
World Geodetic System of 1984 (WGS84). Projection and
1 600-meter grid: Universal Transverse Mercator, Zone 15S
This map is not a legal document. Boundaries may be
generalized for this map scale. Private lands within government
reservations may not be shown. Obtain permission before
entering private lands.

Imagery.....NAIP, September 2017 - November 2017
Roads.....US Forest Service Lands.....FSTopo Data
Names within US Forest Service Lands.....FSTopo Data
with limited Forest Service updates, 2014 - 2017
Contours.....National Hydrography Dataset, 2019
Hydrography.....National Hydrography Dataset, 2019
Topography.....National Elevation Dataset, 2019
Boundaries.....Multiple sources, see metadata file
Public Land Survey System.....BLM, 2018
Wetlands.....FWS National Wetlands Inventory 1980 - 1985



CONTOUR INTERVAL 20 FEET
NORTH AMERICAN VERTICAL DATUM OF 1988
This map was produced to conform with the
National Geospatial Program US Topo Product Standard, 2011.
A metadata file associated with this product is draft version 0.6.18



1	2	3
4	5	6
7	8	9

ADJOINING QUADRANGLES

1 Eagle Mountain
2 Nichols Mountain
3 Big Fork
4 Baker Springs
5 Athens
6 Gilliam Dam
7 Dierks Dam
8 Newhope

ROAD CLASSIFICATION

Expressway
Secondary Hwy
Ramp
Interstate Route
FS Primary Route
FS Passenger Route
Local Connector
Local Road
4WD
US Route
State Route
FS High Clearance Route

Check with local Forest Service unit
for current travel conditions and restrictions.

UMPIRE, AR
2020

