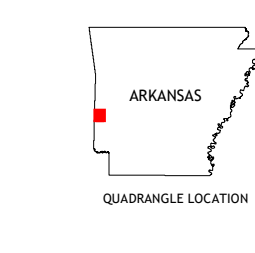
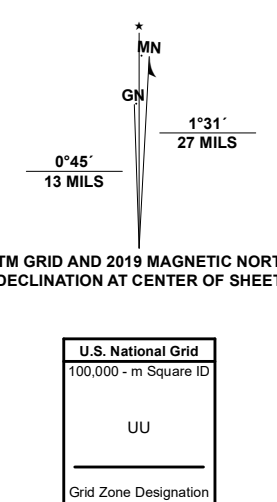


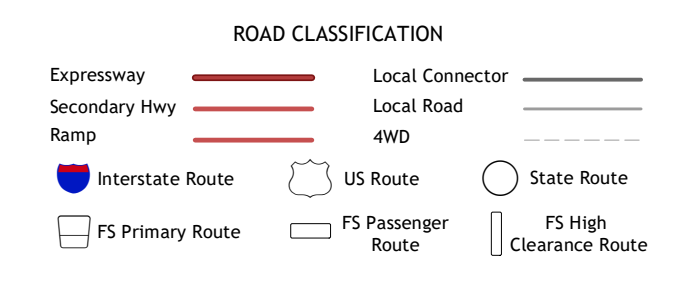
Produced by the United States Geological Survey  
North American Datum of 1983 (NAD83)  
World Geodetic System of 1984 (WGS84). Projection and 1 000-meter grid: Universal Transverse Mercator, Zone 15S  
This map is not a legal document. Boundaries may be generalized for this map scale. Private lands within government reservations may not be shown. Obtain permission before entering private lands.



ADJOINING QUADRANGLES

1	2	3
4	5	6
7	8	

1 Zafra  
2 Potter  
3 Mena  
4 Cove  
5 Eagle Mountain  
6 Bog Springs  
7 Wickes  
8 Baker Springs



Check with local Forest Service unit for current trail conditions and restrictions.

**VANDERVOORT, AR**  
2020

