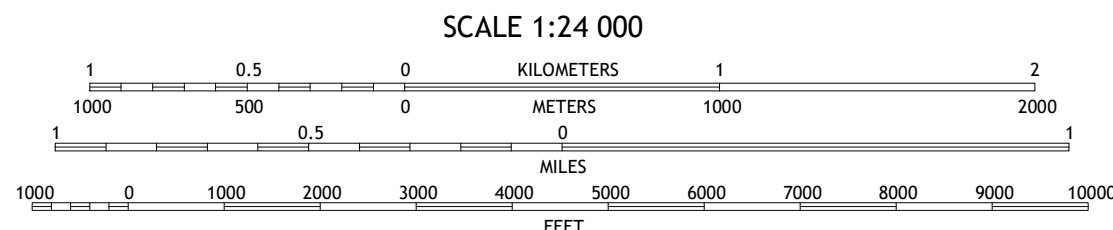


North American Datum of 1983 (NAD83)
World Geodetic System of 1984 (WGS84)
1 000-metre grid/Universal Transverse Mercator, Zone 15S

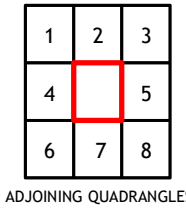
This map is not a legal document. Boundaries may be generalized for this map scale. Private lands within government reservations may not be shown. Omit permission before entering private lands.

Imagery.....	NAIP, October 2017 - November 2017
.....	U.S. Census Bureau, 2016 - 2017
Names.....GNS, 1980 - 2016
Hydrography.....	National Hydrography Dataset, 1899 - 2019
Contours.....	National Elevation Dataset, 2018
.....	Multiple source, 2018
Public Land Survey System.....BLM, 2018
Wetlands.....	FWS National Wetlands Inventory 1974



CONTOUR INTERVAL 10 FEET
NORTH AMERICAN VERTICAL DATUM OF 1988




This map was produced to conform with the
National Geospatial Program US Topo Product Standard, 2011.
A metadata file associated with this product is draft version 0.6.18



- 1 Hermitage
- 2 Sumpter
- 3 Longview
- 4 Marsden
- 5 Milo
- 6 New Union
- 7 Marais Saline
- 8 Crossett North

ROAD CLASSIFICATION

Expressway		Local Connector	
Secondary Hwy		Local Road	
Ramp		4WD	

 Interstate Route  US Route  State Route

VICK, AR
2020



NGA REF NO. USGSX24K46865