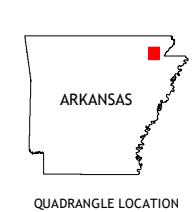
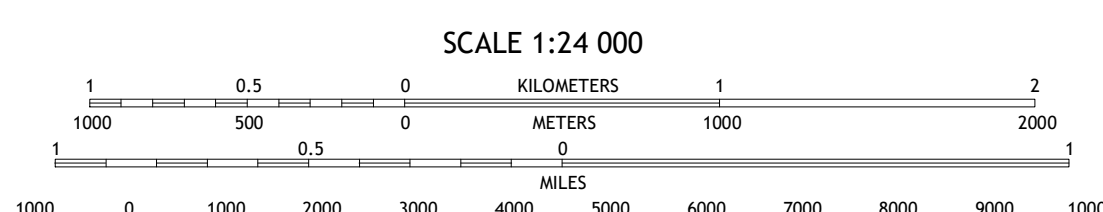
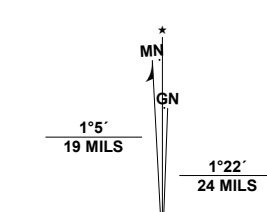


Produced by the United States Geological Survey

North American Datum of 1983 (NAD83)
World Geodetic System of 1984 (WGS84). Projection and
1 000-meter grid/Universal Transverse Mercator, Zone 15S
This map is not a legal document. Boundaries may be
generalized for this map scale. Private lands within government
reservations may not be shown. Obtain permission before
entering private lands.

Imagery.....NAIP, July 2017 - November 2017
Roads.....U.S. Census Bureau, 2017
Names.....GNIS, 1980-2020
Hydrography.....National Hydrography Dataset, 1989-2018
Contours.....National Elevation Dataset, 1999
Boundaries.....Multiple sources; see metadata file, 2018-2019
Public Land Survey System.....BLM, 2018
Wetlands.....FWS National Wetlands Inventory, 1974



1	2	3
4	5	6
7	8	

- 1 O'Kean
- 2 Delaplaine
- 3 Lafe
- 4 Walnut Ridge SE
- 5 Paragould West
- 6 Bono
- 7 Lorado
- 8 Brookland

- ROAD CLASSIFICATION**
- Expressway
 - Secondary Hwy
 - Ramp
 - Local Connector
 - Local Road
 - 4WD
 - US Route
 - State Route