

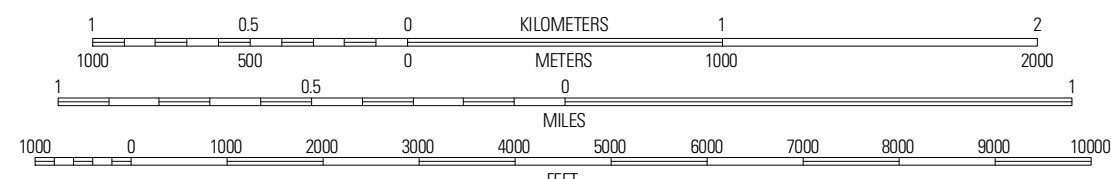
Produced by the United States Geological Survey  
North American Datum of 1983 (NAD83)  
World Geodetic System of 1984 (WGS84). Projection and  
1 000-meter grid: Universal Transverse Mercator, Zone 15S  
10 000-foot ticks: Arkansas Coordinate System of 1983  
(north zone)

Imagery.....NAIP, August 2009  
Roads.....©2006-2010 Tele Atlas  
Names.....GNIS, 2010  
Hydrography.....National Hydrography Dataset, 2009  
Contours.....National Elevation Dataset, 1999  
Boundaries.....Census, IBWC, IBC, USGS, 1972 - 2010

UTM GRID AND 2011 MAGNETIC NORTH DECLINATION AT CENTER OF SHEET

U.S. National Grid
100,000-m Square ID
$\begin{array}{c c} \text{XV} & \text{YA} \\ \hline \text{XV} & \text{YV} \end{array}$
Grid Zone Designation
15S

SCALE 1:24 000



CONTOUR INTERVAL 10 FEET  
NORTH AMERICAN VERTICAL DATUM OF 1988



This map was produced to conform with version 0.5.10  
of the USGS US Topo Product Standard.  
Metadata file associated with this product is draft version 0.5.16





QUADRANGLE LOCATION		
Marson	O'Kean	Delaplaine
Walnut Ridge	Walnut Ridge SE	Walcott
Podo Creek	Bono	Lorado


ADJOINING 7.5' QUADRANGLES

### ROAD CLASSIFICATION

Interstate Route		State Route	
US Route		Local Road	
Ramp		4WD	

 Interstate Route

 US Route

 State Route

WALNUT RIDGE SE, AR  
2011