

Produced by the United States Geological Survey
North American Datum of 1983 (NAD83)
World Geodetic System of 1984 (WGS84) Projection and 1000-meter grid: Universal Transverse Mercator, Zone 15S
10 000-foot ticks: Arkansas Coordinate System of 1983 (north zone)

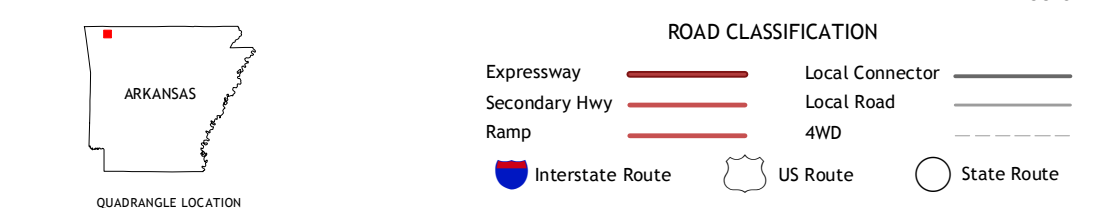
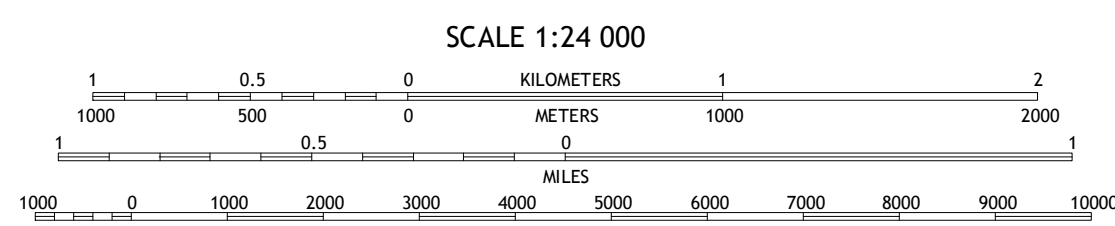



Table with 3 columns: Adjoining Quadrangles (1-8), corresponding place names (Pea Ridge, Garfield, Beaver, Rogers, Sandstone Mountain, Sonora, Spring Valley, Hindsville), and the title 'WAR EAGLE, AR 2017'.

