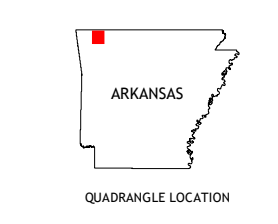



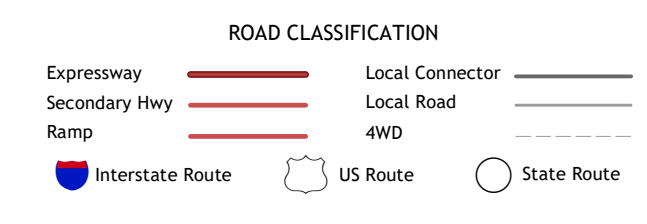
Produced by the United States Geological Survey

North American Datum of 1983 (NAD83) World Geodetic System of 1984 (WGS84) Projection and 1 000-meter grid/Universal Transverse Mercator, Zone 15S This map is not a legal document. Boundaries may be generalized for this map scale. Private lands within government reservations may not be shown. Obtain permission before entering private lands.

Imagery.....NAIP, September 2017 - November 2017  
Roads.....U.S. Census Bureau, 2017  
Names.....GNS, 1980 - 2020  
Hydrography.....National Hydrography Dataset, 1899 - 2018  
Contours.....National Elevation Dataset, 2017 - 2018  
Boundaries.....Multiple sources; see metadata file 2018 - 2019  
Public Land Survey System.....BLM, 2018  
Wetlands.....FWS National Wetlands Inventory, 1985



ADJOINING QUADRANGLES table with 8 cells containing numbers 1-8 and corresponding place names: 1 Pea Ridge, 2 Garfield, 3 Beaver, 4 Rogers, 5 Sandstone Mountain, 6 Sonora, 7 Spring Valley, 8 Hindsville.



WAR EAGLE, AR 2020

