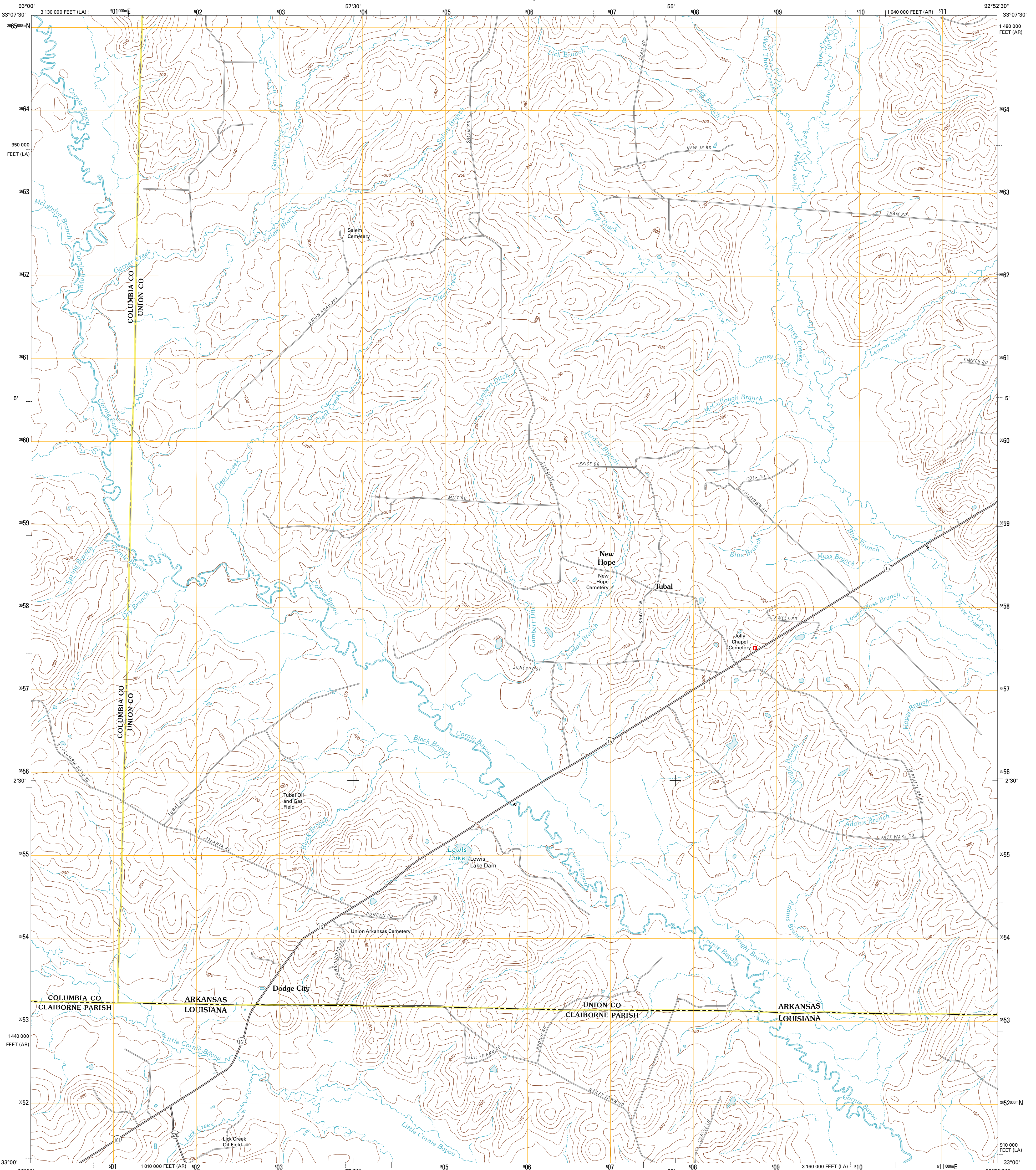




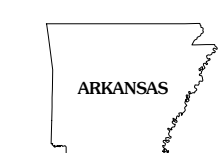
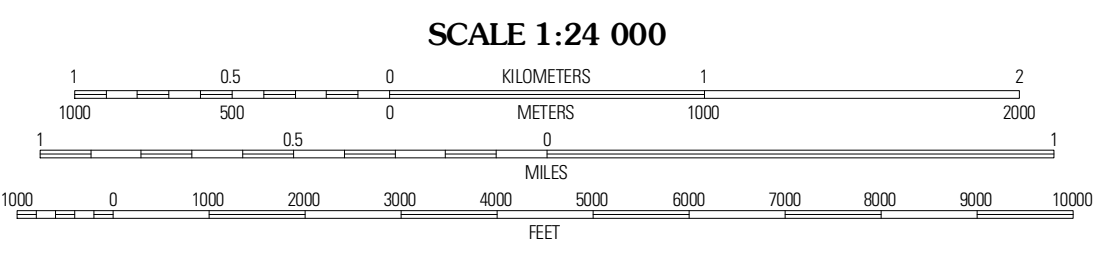

U.S. DEPARTMENT OF THE INTERIOR  
U. S. GEOLOGICAL SURVEY



WESSON SW QUADRANGLE  
ARKANSAS-LOUISIANA  
7.5-MINUTE SERIES

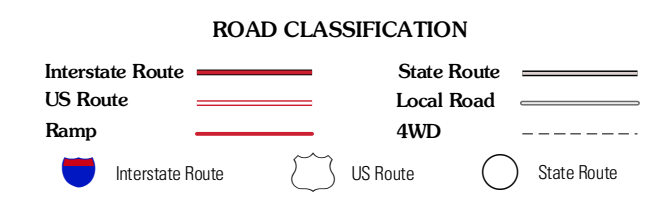


Produced by the United States Geological Survey  
North American Datum of 1983 (NAD83)  
World Geodetic System of 1984 (WGS84). Projection and  
1 000-meter grid: Universal Transverse Mercator, Zone 15S  
10 000-foot ticks: Arkansas Coordinate System of 1983  
(south zone), Louisiana Coordinate System of 1983 (north  
zone)



QUADRANGLE LOCATION

Spottville	Manyville	Newell
Emerson	Wesson SW	Wesson
Haynesville East	Colquitt	Summerfield



Imagery:.....NAIP, August 2009 - September 2009  
Roads:.....2006-2010 Tele Atlas  
Names:.....GNIS, 2010  
Hydrography:.....National Hydrography Dataset, 2009  
Contours:.....National Elevation Dataset, 2009  
Boundaries:.....Census, IBWC, IBC, USGS, 1972 - 2010

CONTOUR INTERVAL 10 FEET  
NORTH AMERICAN VERTICAL DATUM OF 1988

This map was produced to conform with version 0.5.10  
of the USGS US Topo Product Standard.  
A metadata file associated with this product is draft version 0.5.16

WESSON SW, AR-LA  
2011

ADJOINING 7.5' QUADRANGLES