

Produced by the United States Geological Survey North American Datum of 1983 (NAD83) World Geodetic System of 1984 (WGS84)...

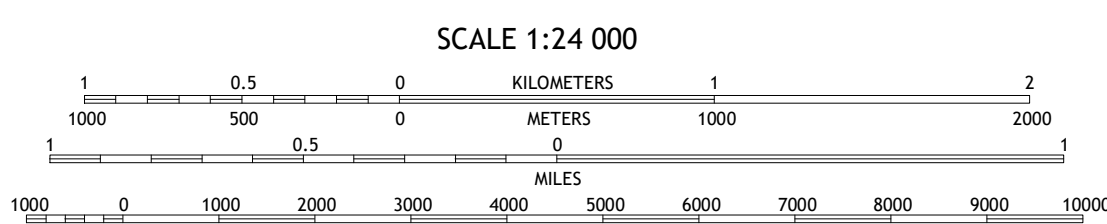
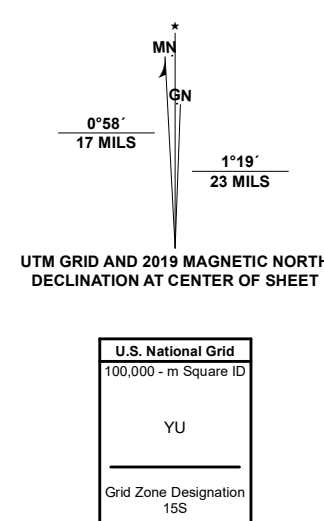
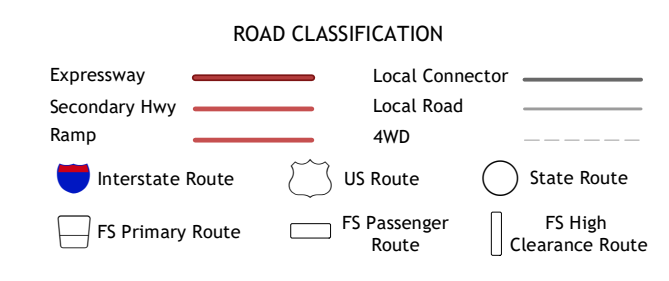


Table with 8 columns and 3 rows showing adjacent quadrangles: 1 Rondo, 2 La Grange, 3 Stubbs Island, 4 Lexa, 5 Helena, 6 Lakeview, 7 Friars Point NW, 8 Moon Lake.



Check with local Forest Service unit for current travel conditions and restrictions.

WEST HELENA, AR 2020

