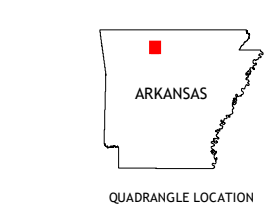
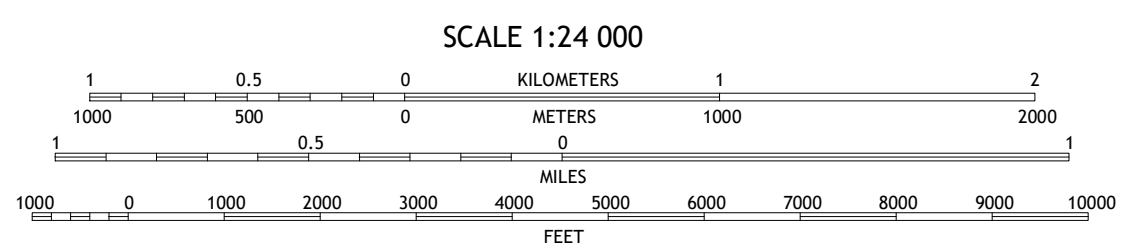
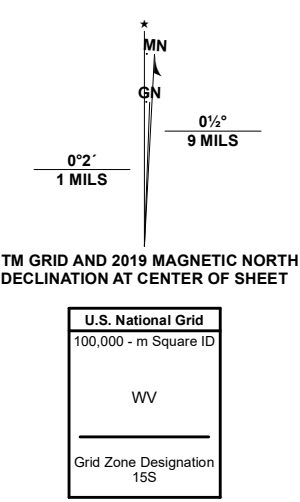


Produced by the United States Geological Survey

North American Datum of 1983 (NAD83) World Geodetic System of 1984 (WGS84) Projection and 1 000-meter grid/Universal Transverse Mercator, Zone 15S This map is not a legal document. Boundaries may be generalized for this map scale. Private lands within government reservations may not be shown. Obtain permission before entering private lands.

Imagery: N/AIP, September 2017 - November 2017 Roads: U.S. Census Bureau, 2017 Names: GNS, 1980 - 2020 Hydrography: National Hydrography Dataset, 2001 - 2019 Contours: National Elevation Dataset, 2018 Boundaries: Multiple sources; see metadata file 2018 - 2019 Public Land Survey System: BLM, 2018 Wetlands: National Wetlands Inventory 1983 - 1984



ADJOINING QUADRANGLES

1	2	3
4	5	6
7	8	9

1 Harrison
2 Everton
3 Bruno
4 Hasty
5 Saint Joe
6 Mount Judea
7 Eula
8 Snowball

