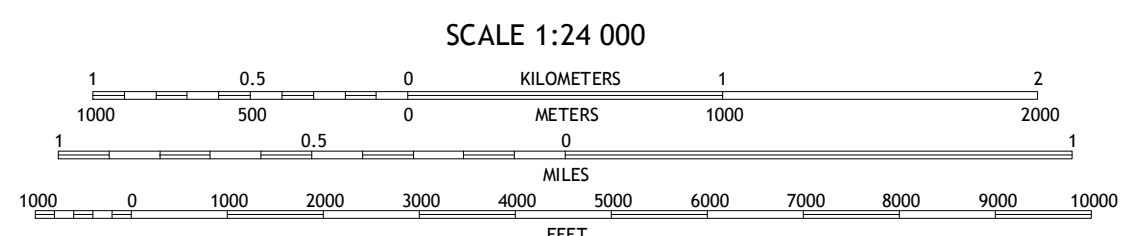
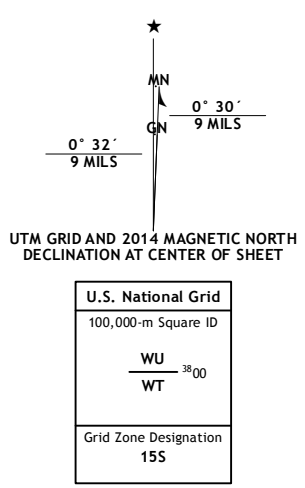


Produced by the United States Geological Survey North American Datum of 1983 (NAD83) World Geodetic System of 1984 (WGS84) Projection and 1 000-foot grid: Universal Transverse Mercator, Zone 15S 10 000-foot ticks: Arkansas Coordinate System of 1983 (south zone)



CONTOUR INTERVAL 10 FEET NORTH AMERICAN VERTICAL DATUM OF 1988 This map was produced to conform with the National Geospatial Program US Topo Product Standard, 2011. A metadata file associated with this product is draft version 0.6.16

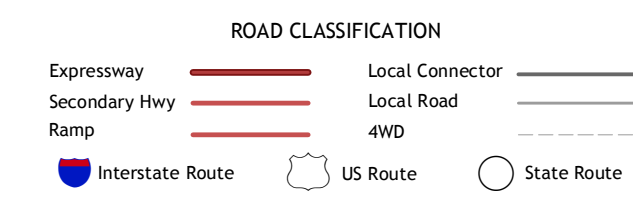


Table with 3 columns and 3 rows showing adjacent quadrangles: 1 Redfield, 2 Wright, 3 Sherill, 4 Hardin, 5 Rob Roy, 6 Pine Bluff NW, 7 Pine Bluff, 8 Ladd

WHITE HALL, AR 2014

