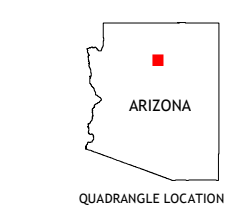
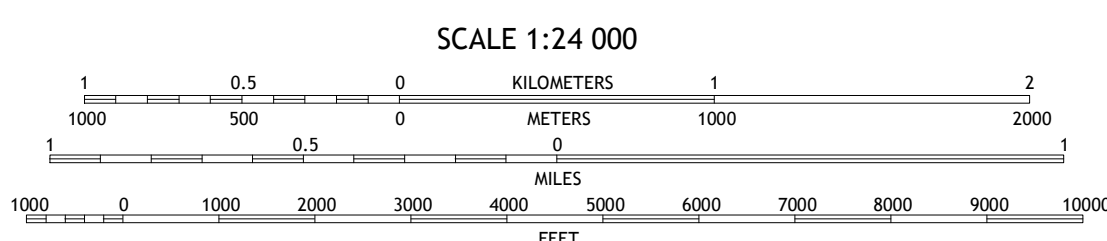
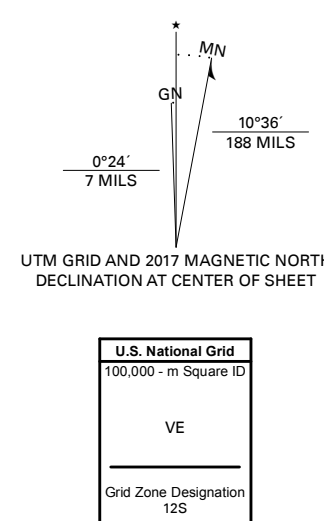


Produced by the United States Geological Survey
North American Datum of 1983 (NAD83)
World Geodetic System of 1984 (WGS84). Projection and
1 000-meter grid: Universal Transverse Mercator, Zone 12S
This map is not a legal document. Boundaries may be
generalized for this map scale. Private lands within government
reservations may not be shown. Obtain permission before
entering private lands.

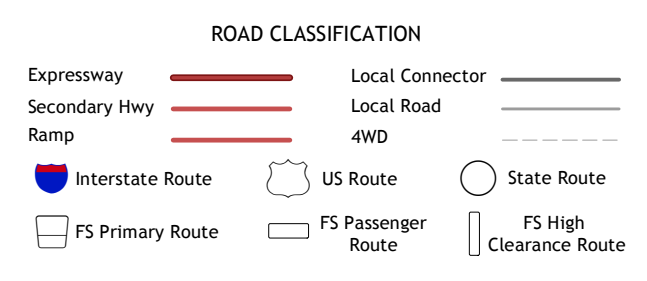
Imagery:.....NAP, June 2015 - August 2015
Roads:.....U.S. Census Bureau, 2018
Roads within US Forest Service Lands:.....FSTopo Data
with limited Forest Service updates, 2018
Names:.....GNIS, 1980
Hydrography:.....National Hydrography Dataset, 2004 - 2014
Contours:.....National Elevation Dataset, 2000
Boundaries:.....Multiple sources; see metadata file 2016 - 2017
Public Land Survey System:.....BLM, 2017
Wetlands:.....FWS National Wetlands Inventory Not Available



1	2	3
4	5	6
7	8	

ADJOINING QUADRANGLES

- Peterson Flat
- Willows Camp
- Coconino Point SE
- Lockwood Canyon
- Campbell Francis Wash
- Chapel Mountain
- S P Mountain
- East of S P Mountain



Check with local Forest Service unit
for current travel conditions and restrictions.

ADDITIONAL HILL, AZ
2018

