
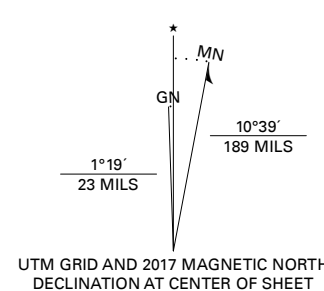


Produced by the United States Geological Survey

North American Datum of 1983 (NAD83)
World Geodetic System of 1984 (WGS84), Projection and
1 000-meter grid; Universal Transverse Mercator, Zone 12S
This map is not a legal document. Boundaries may be
generalized for this map scale. Private lands within government
reservations may not be shown. Obtain permission before
entering private lands.

Imagery.....NAIP, July 2015 - October 2015
Roads.....U.S. Census Bureau, 2018
Names.....GNIS, Not Available
Hydrography.....National Hydrography Dataset, Not Available
Contours.....National Elevation Dataset, 2003
Boundaries.....Multiple sources; see metadata file 2016 - 2017
Public Land Survey System.....BLM, 2017
Wetlands.....FWS National Wetlands Inventory Not Available



CONTOUR INTERVAL 10 FEET
NORTH AMERICAN VERTICAL DATUM OF 1988

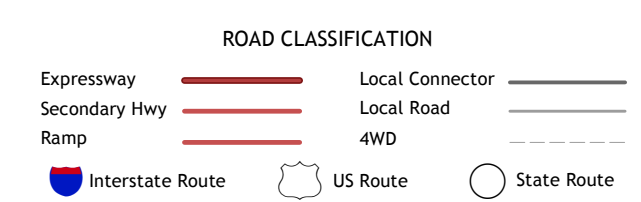
This map was produced to conform with the
National Geospatial Program US Topo Product Standard, 2011.
A metadata file associated with this product is draft version 0.6.18



QUADRANGLE LOCATION

1	2	3
4	5	6
7	8	

- 1 Dateland
- 2 Aztec Hills
- 3 Aztec SE
- 4 Mohawk Mountains NE
- 5 Aguilas Mountains NE
- 6 Mohawk Mountains SE
- 7 Aguilas Mountains SW
- 8 Aguilas Mountains SE



AGUILA MOUNTAINS NW, AZ

2018



NSN 7560-301-630-0
USGS REF. NO. JUSGSX24K288