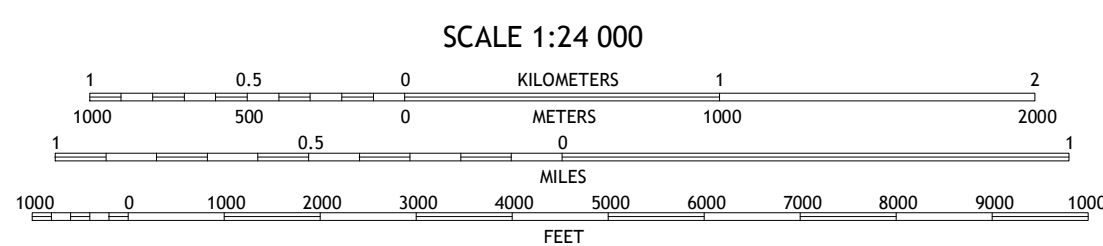

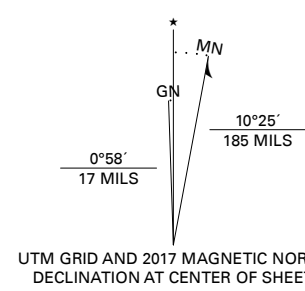


Produced by the United States Geological Survey

North American Datum of 1983 (NAD83)
World Geodetic System of 1984 (WGS84), Projection and
1 000-meter grid/Universal Transverse Mercator, Zone 12S
This map is not a legal document. Boundaries may be
generalized for this map scale. Private lands within government
reservations may not be shown. Obtain permission before
entering private lands.

Imagery: N.A.I.P., July 2015 - October 2015
Roads: U.S. Census Bureau, 2018
Names: GNS, 1980 - 2018
Hydrography: National Hydrography Dataset, 2003 - 2016
Contours: National Elevation Dataset, 2003
Boundaries: Multiple sources; see metadata file, 2016 - 2017
Public Land Survey System: BLM, 2017
Wetlands: FWS National Wetlands Inventory, Not Available



1	2	3
4	5	6
7	8	

ADJOINING QUADRANGLES

- 1 Childs Mountain
- 2 Ajo North
- 3 Burro Gap
- 4 Chico Shuine
- 5 Sikort Chuapo
- 6 Bates Well
- 7 Armenta Well
- 8 Gunsight

ROAD CLASSIFICATION	
	Expressway
	Secondary Hwy
	Ramp
	Interstate Route
	Local Connector
	Local Road
	4WD
	US Route
	State Route

