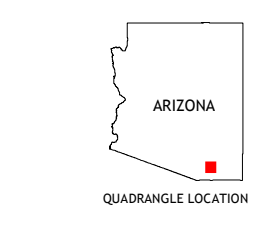
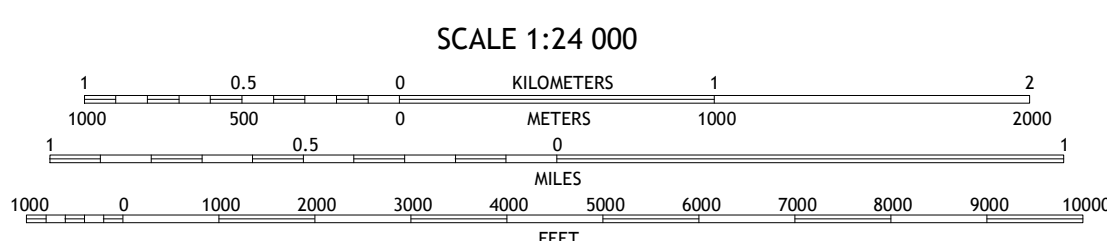



Produced by the United States Geological Survey  
North American Datum of 1983 (NAD83)  
World Geodetic System of 1984 (WGS84). Projection and 1 000-meter grid: Universal Transverse Mercator, Zone 12R  
This map is not a legal document. Boundaries may be generalized for this map scale. Private lands within government reservations may not be shown. Obtain permission before entering private lands.



ADJOINING QUADRANGLES

1	2	3
4	5	6
7	8	

1 The Narrows  
2 Mesal  
3 Benson  
4 Spring Water Canyon  
5 McGrew Spring  
6 Elgin  
7 Mustang Mountains  
8 Huachuca City

