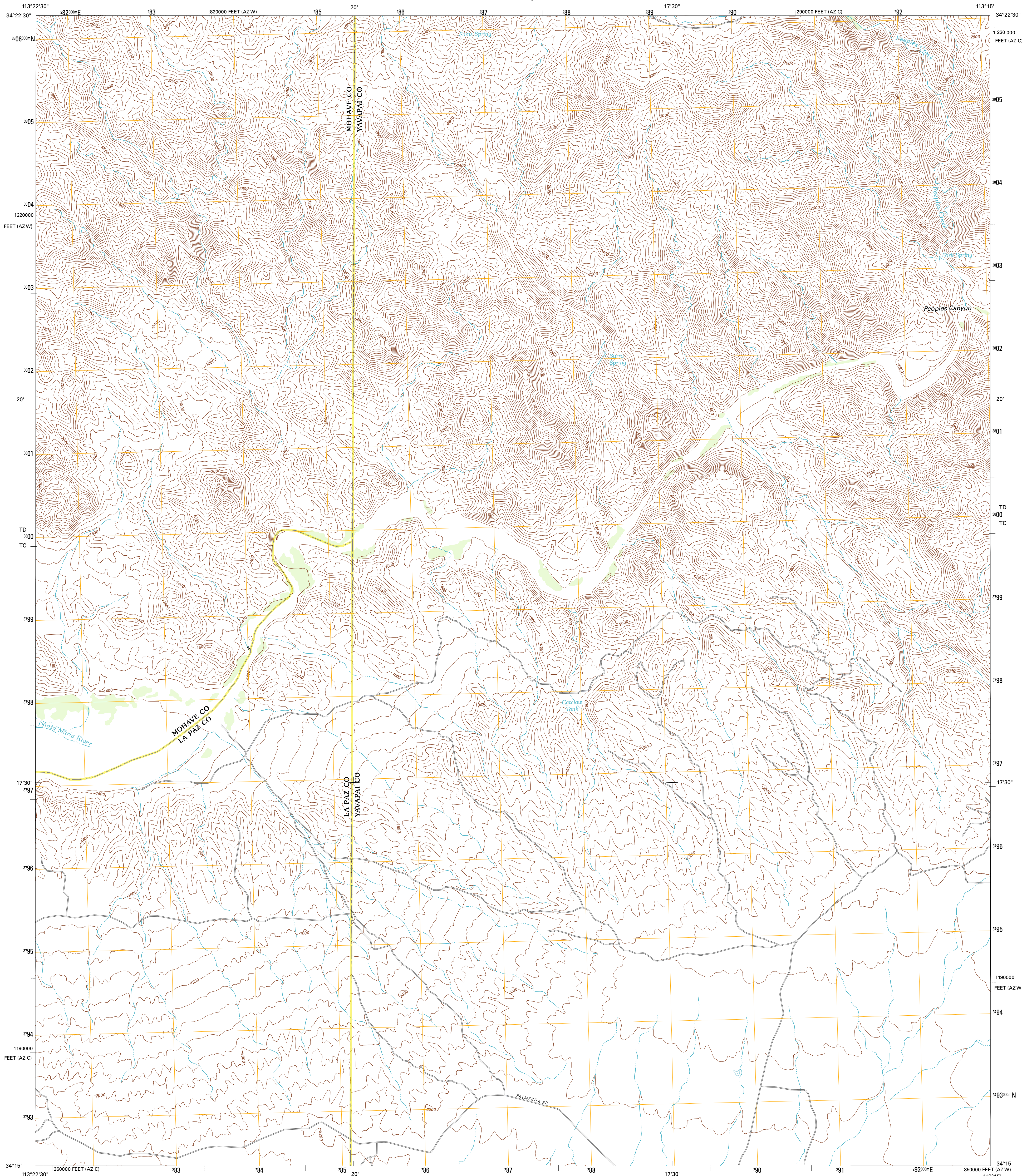




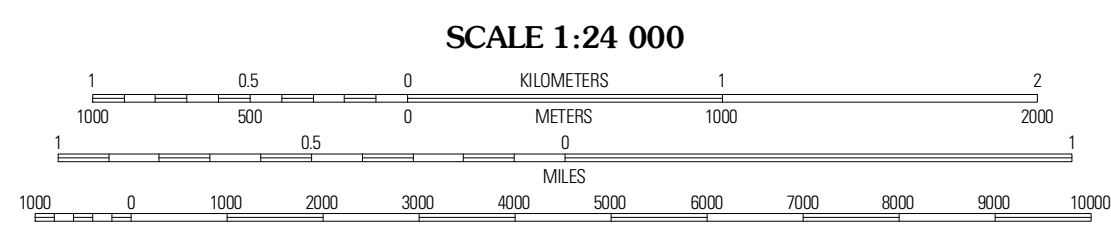
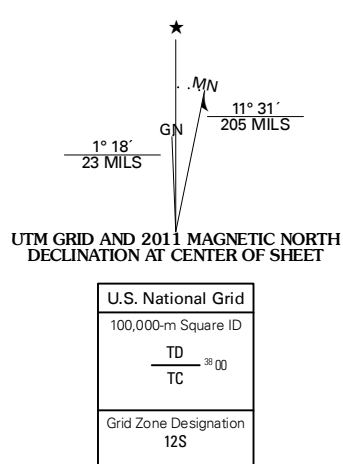
U.S. DEPARTMENT OF THE INTERIOR
U. S. GEOLOGICAL SURVEY



ARRASTRA MOUNTAIN SE QUADRANGLE
ARIZONA
7.5-MINUTE SERIES



Produced by the United States Geological Survey
North American Datum of 1983 (NAD83)
World Geodetic System of 1984 (WGS84). Projection and
1 000-meter grid: Universal Transverse Mercator, Zone 12S
10 000-foot ticks: Arizona Coordinate System of 1983
(central and west zones)



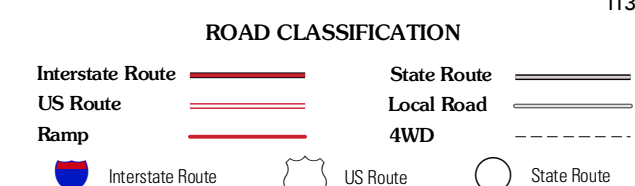
CONTOUR INTERVAL 40 FEET
NORTH AMERICAN VERTICAL DATUM OF 1988

This map was produced to conform with the
National Geospatial Program US Topo Product Standard, 2011.
A metadata file associated with this product is draft version 0.6.1



QUADRANGLE LOCATION

Arrastra Mountain	Arrastra Mountain NE	Thorn Peak
Palmerita Ranch	Arrastra Mountain SE	Ives Peak
Smith Peak NW	Smith Peak NE	Date Creek Ranch NW



ARRASTRA MOUNTAIN SE, AZ
2011

ADJOINING 7.5 QUADRANGLES