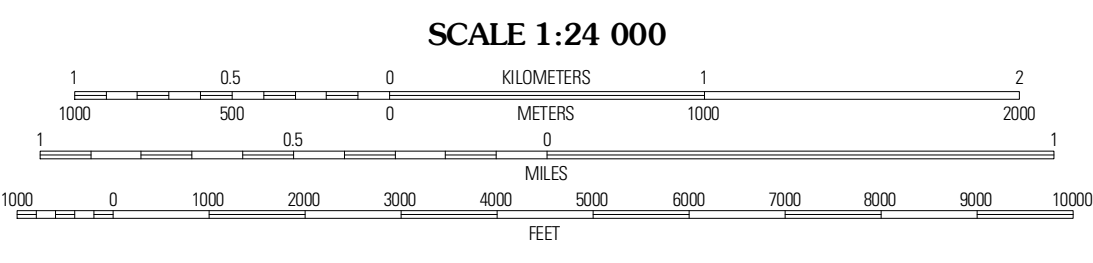
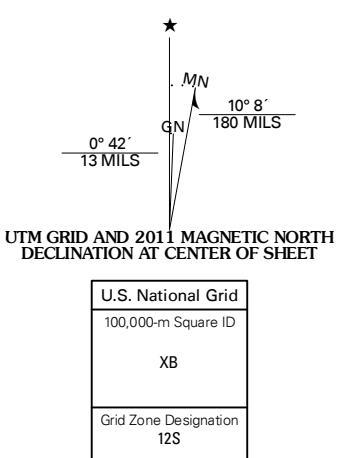
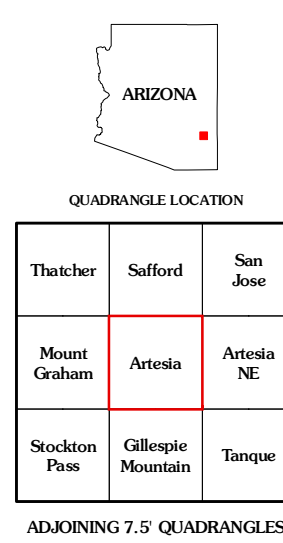


Produced by the United States Geological Survey
North American Datum of 1983 (NAD83)
World Geodetic System of 1984 (WGS84). Projection and
1 000-meter grid: Universal Transverse Mercator, Zone 12S
10 000-foot ticks: Arizona Coordinate System of 1983 (east zone)



CONTOUR INTERVAL 20 FEET
NORTH AMERICAN VERTICAL DATUM OF 1988
This map was produced to conform with the
National Geospatial Program US Topo Product Standard, 2011.
A metadata file associated with this product is draft version 0.6.1

Imagery: NAIP, August 2010
Roads: ©2006-2011 TomTom
Roads within US Forest Service Lands: ©2006-2011 TomTom
with limited Forest Service updates, 2009
Names: ©2011
Hydrography: National Hydrography Dataset, 2007
Contours: National Elevation Dataset, 2002
Boundaries: Census, IBWC, IBC, USGS, 1972 - 2010



ROAD CLASSIFICATION

Interstate Route	State Route
US Route	Local Road
Ramp	4WD
Interstate Route	FS Route
FS Primary Route	FS Passenger Route
	FS High Clearance Route

Check with local Forest Service unit for current travel conditions and restrictions.

QUADRANGLE LOCATION

Thatcher	Safford	San Jose
Mount Graham	Artesia	Artesia NE
Stockton Pass	Gilbespe Mountain	Tanque

ARTESIA, AZ
2011

ADJOINING 7.5' QUADRANGLES