

Produced by the United States Geological Survey
North American Datum of 1983 (NAD83)
World Geodetic System of 1984 (WGS84)
Projection and 1 000-meter grid: Universal Transverse Mercator, Zone 12S
10 000-foot ticks: Arizona Coordinate System of 1983 (west zone)
This map is not a legal document. Boundaries may be generalized for this map scale. Private lands within government reservations may not be shown. Obtain permission before entering private lands.
Imagery: N.A.I.P., June 2013
Roads: HERE, ©2013
Names: G.N.I.S., 2013
Hydrography: National Hydrography Dataset, 2013
Contours: National Elevation Dataset, 2003
Boundaries: Multiple sources; see metadata file 1972 - 2014
Public Land Survey System: BLM, 2011

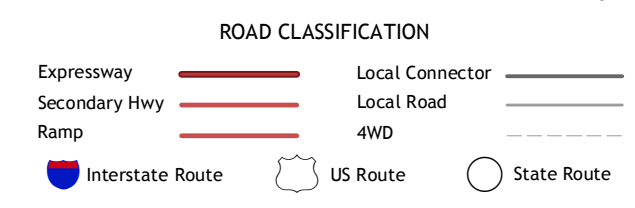
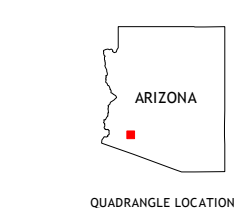
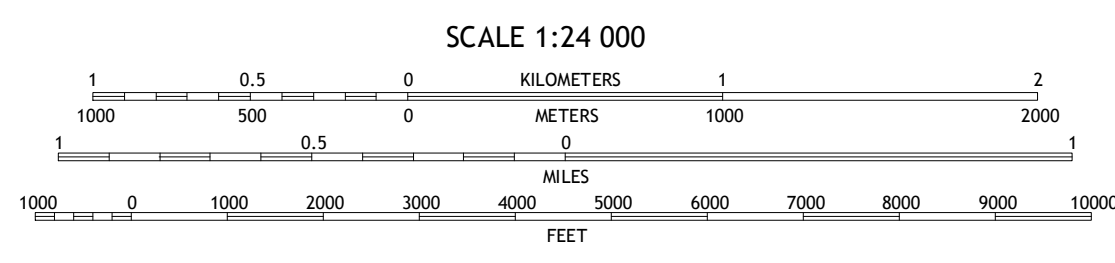
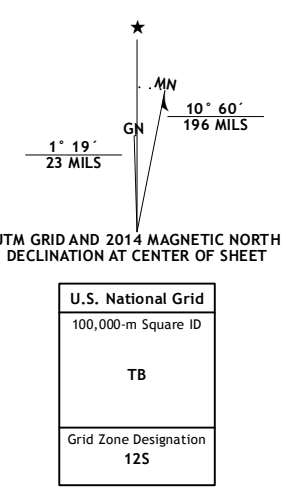


Table with 8 columns and 2 rows showing adjoining quadrangles: 1 Horn, 2 Aztec NW, 3 Agua Caliente, 4 Dateland, 5 Aztec SE, 6 Mohawk Mountains NE, 7 Aguila Mountains NW, 8 Aguila Mountains NE.

