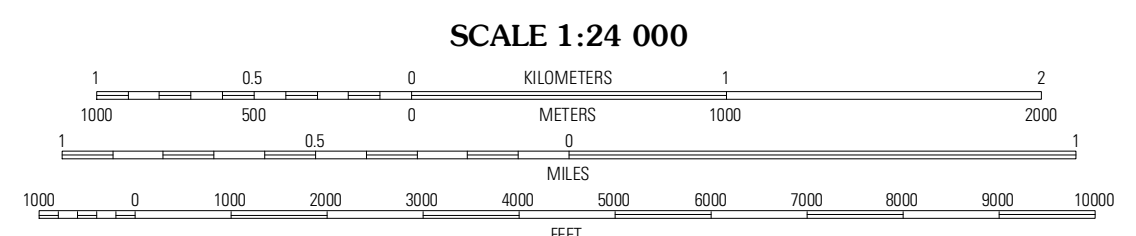
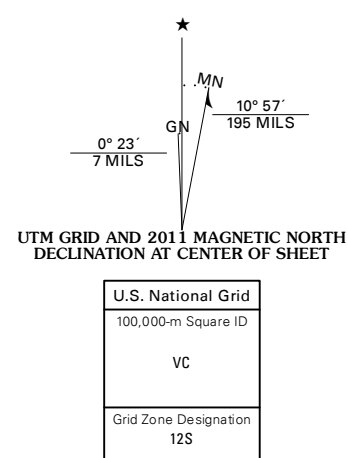


Produced by the United States Geological Survey
North American Datum of 1983 (NAD83)
Roads.....©2006-2011 TomTom
Roads within US Forest Service Lands.....FS Topo Data
with limited Forest Service updates, 2009
Name.....National Hydrography Dataset, 2010
Hydrography.....National Hydrography Dataset, 2010
Contours.....National Elevation Dataset, 2003
Boundaries.....Census, IBWC, IBC, USGS, 1972 - 2010

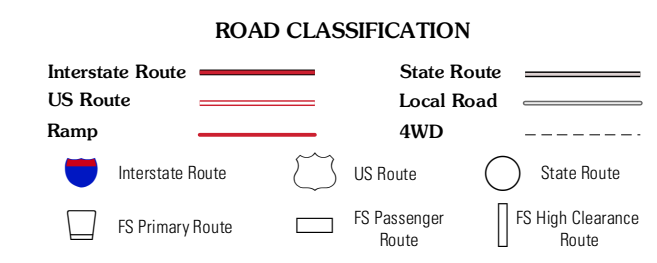


CONTOUR INTERVAL 40 FEET
NORTH AMERICAN VERTICAL DATUM OF 1988
This map was produced to conform with the
National Geospatial Program US Topo Product Standard, 2011.
A metadata file associated with this product is draft version 0.6.1



QUADRANGLE LOCATION

Humboldt Mountain	Horseshoe Dam	Lion Mountain
Wildcat Hill	Bartlett Dam	Maverick Mountain
McDowell Peak	Fort McDowell	Adams Mesa



Check with local Forest Service unit for current travel conditions and restrictions.

BARTLETT DAM, AZ
2011

ADJOINING 7.5' QUADRANGLES