
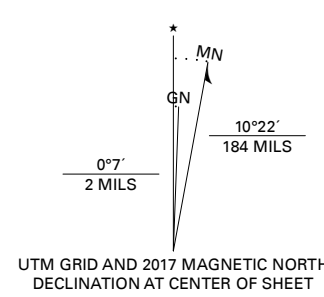


Produced by the United States Geological Survey

North American Datum of 1983 (NAD83)
World Geodetic System of 1984 (WGS84), Projection and
1 000 meter grid/Universal Transverse Mercator, Zone 12S
This map is not a legal document. Boundaries may be
generalized for this map scale. Private lands within government
reservations may not be shown. Obtain permission before
entering private lands.

Imagery.....NAIP, June 2015 - August 2015
Roads.....U.S. Census Bureau, 2018
Names.....GNIS, 1980-2014
Hydrography.....National Hydrography Dataset, 2005
Contours.....National Elevation Dataset, 1999
Boundaries.....Multiple sources: see metadata file 2016-2017
Public Land Survey System.....BLM, 2017
Wetlands.....FWS National Wetlands Inventory Not Available



CONTOUR INTERVAL 20 FEET
NORTH AMERICAN VERTICAL DATUM OF 1988

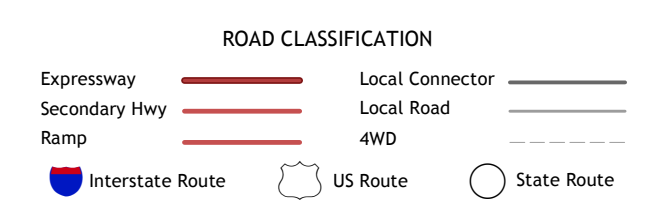
This map was produced to conform with the
National Geospatial Program US Topo Product Standard, 2011.
A metadata file associated with this product is draft version 0.6.18



1	2	3
4	5	6
7	8	

ADJOINING QUADRANGLES

- 1 Begashibito Canyon
- 2 Pillars of Hercules
- 3 Rocky Ridge NW
- 4 Bat Canyon
- 5 Rocky Ridge SW
- 6 Coal Mine Mesa
- 7 Howell Mesa
- 8 Hotevilla



BAT SPRING, AZ
2018

