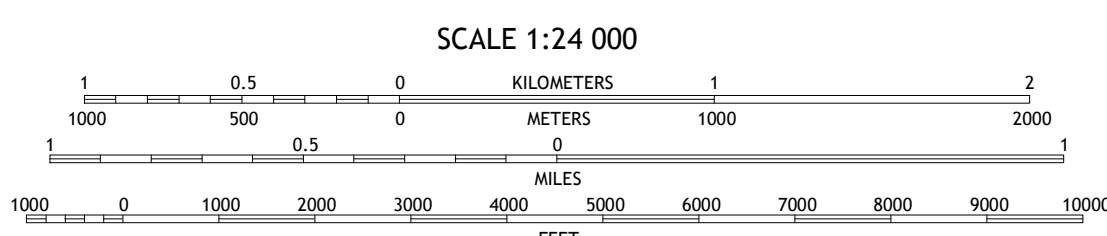

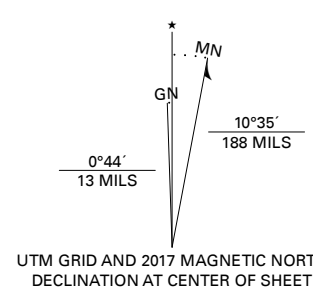


Produced by the United States Geological Survey

North American Datum of 1983 (NAD83) World Geodetic System of 1984 (WGS84) Projection and 1 000-meter grid-Universal Transverse Mercator, Zone 12S This map is not a legal document. Boundaries may be generalized for this map scale. Private lands within government reservations may not be shown. Obtain permission before entering private lands.

Imagery.....NAIP, May 2015 - August 2015
Roads.....U.S. Census Bureau, 2014-2018 Data with limited Forest Service updates, 2014-2018
Names.....GNIS, 1980-2018
Hydrography.....National Hydrography Dataset, 2005-2018
Contours.....National Elevation Dataset, 2002
Boundaries.....Multiple sources; see metadata file
Public Land Survey System.....BLM, 2017
Wetlands.....FWS National Wetlands Inventory Not Available



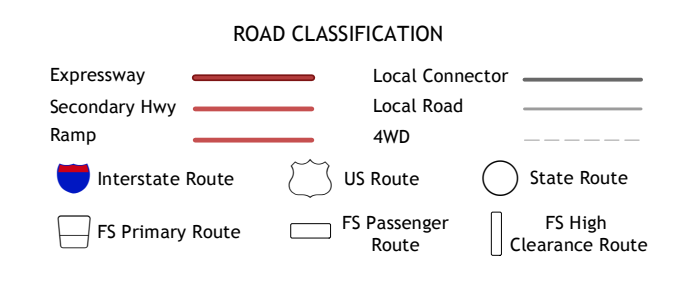
CONTOUR INTERVAL 40 FEET NORTH AMERICAN VERTICAL DATUM OF 1988 This map was produced to conform with the National Geospatial Program US Topo Product Standard, 2011. A metadata file associated with this product is draft version 0.6.18



ADJOINING QUADRANGLES

1	2	3
4	5	6
7	8	

1 Groom Creek
2 Poland Junction
3 Mayer
4 Battleship Butte
5 Claxton
6 Minnehaha
7 Crown King
8 Bumble Bee



BATTLE FLAT, AZ 2018

