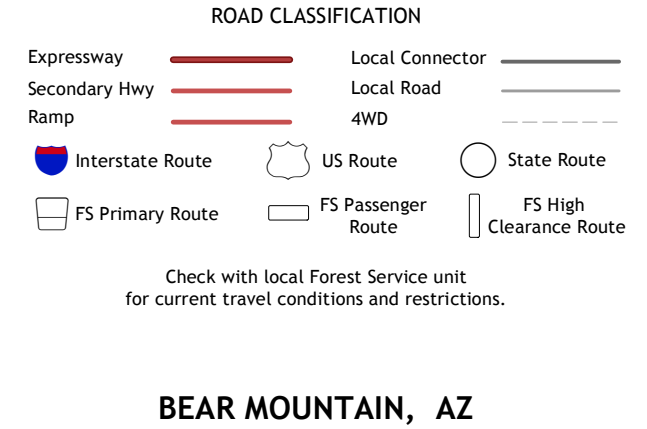
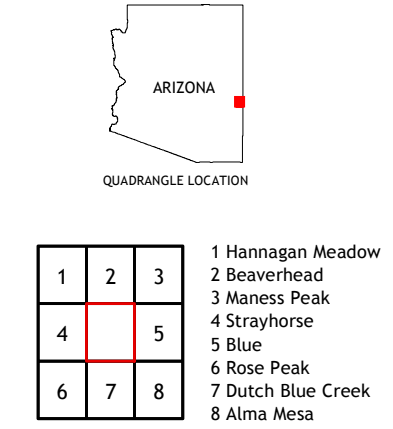





Produced by the United States Geological Survey
North American Datum of 1983 (NAD83)
World Geodetic System of 1984 (WGS84). Projection and
1 000-meter grid/Universal Transverse Mercator, Zone 12S
This map is not a legal document. Boundaries may be
generalized for this map scale. Private lands within government
reservations may not be shown. Obtain permission before
entering private lands.

Imagery.....N.A.P., June 2015 - August 2015
Roads.....U.S. Census Bureau, 2018
Roads within US Forest Service Lands.....FS/Topo
Data with limited Forest Service updates, 2018
Names.....GNIS, 1980 - 2011
Hydrography.....National Hydrography Dataset, 2005 - 2018
Contours.....National Elevation Dataset, 1999 - 2002
Boundaries.....Multiple sources: see metadata file 2016
Public Land Survey System.....BLM, 2017
Wetlands.....FWS National Wetlands Inventory Not Available



BEAR MOUNTAIN, AZ
2018