

Produced by the United States Geological Survey North American Datum of 1983 (NAD83) World Geodetic System of 1984 (WGS84)...

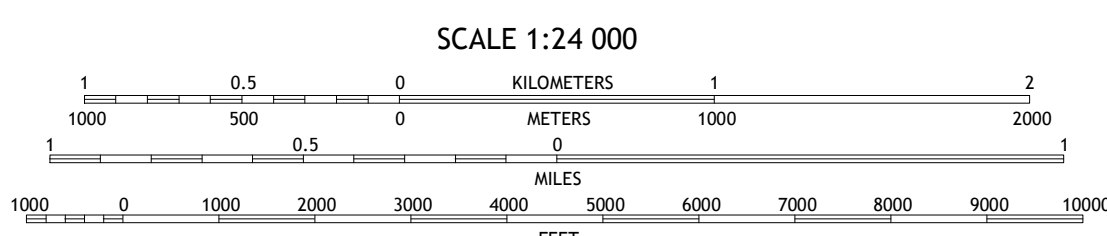
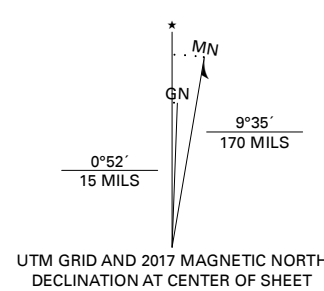
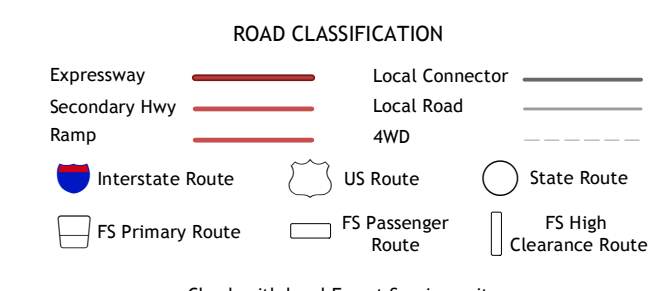


Table with 8 columns and 2 rows listing spot heights: 1 Greens Peak, 2 Greer, 3 Eagar, 4 Mount Baldy, 5 Rudd Knoll, 6 Bonito Rock, 7 Big Lake South, 8 Buffalo Crossing.



Check with local Forest Service unit for current travel conditions and restrictions. BIG LAKE NORTH, AZ 2018

