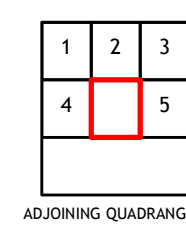
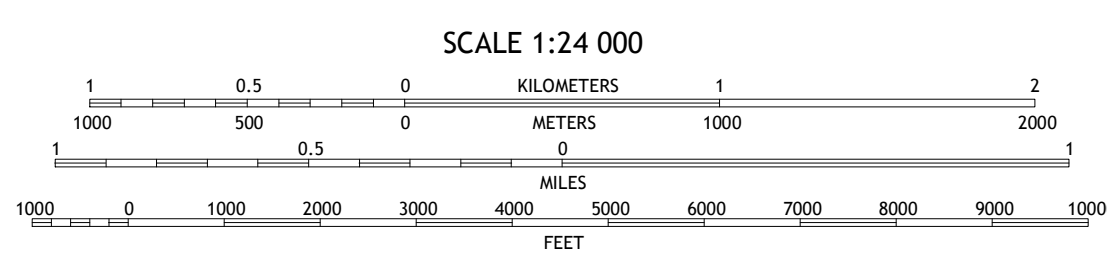
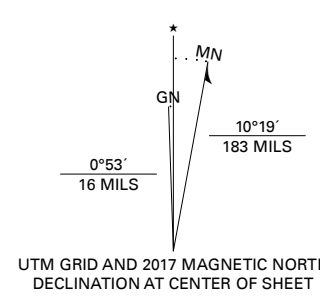


Produced by the United States Geological Survey

North American Datum of 1983 (NAD83) World Geodetic System of 1984 (WGS84), Projection and 1 000-meter grid; Universal Transverse Mercator, Zone 12R This map is not a legal document. Boundaries may be generalized for this map scale. Private lands within government reservations may not be shown. Obtain permission before entering private lands.

Imagery.....NAIP, July 2015 - October 2015  
Roads.....U.S. Census Bureau, 2018  
Names.....GNIS, 1980 - 2018  
Hydrography.....National Hydrography Dataset, 2010 - 2015  
Contours.....National Elevation Dataset, 2012  
Boundaries.....Multiple sources; see metadata file, 2016 - 2017  
Public Land Survey System.....BLM, 2017  
Wetlands.....FWS National Wetlands Inventory Not Available



1 Lukeville  
2 Diaz Peak  
3 Pita Oak  
4 South of Lukeville  
5 Menagers Lake

ROAD CLASSIFICATION

|                  |                 |
|------------------|-----------------|
| Expressway       | Local Connector |
| Secondary Hwy    | Local Road      |
| Ramp             | 4WD             |
| Interstate Route | US Route        |
|                  | State Route     |

BLANKENSHIP WELL, AZ, SON

2018

