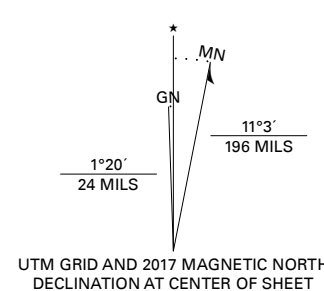


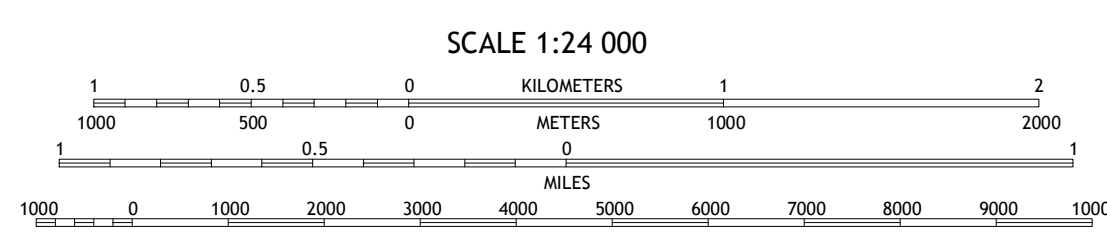

Produced by the United States Geological Survey

North American Datum of 1983 (NAD83)
World Geodetic System of 1984 (WGS84), Projection and
1 000-meter grid/Universal Transverse Mercator, Zone 12S
This map is not a legal document. Boundaries may be
generalized for this map scale. Private lands within government
reservations may not be shown. Obtain permission before
entering private lands.

Imagery.....NAIP, May 2015 - August 2015
Roads.....U.S. Census Bureau, 2018
Names.....GNIS, 1984
Hydrography.....National Hydrography Dataset, 2005 - 2014
Contours.....National Elevation Dataset, 2000 - 2002
Boundaries.....Multiple sources; see metadata file 2016 - 2017
Public Land Survey System.....BLM, 2017
Wetlands.....FWS National Wetlands Inventory Not Available



UTM GRID AND 2017 MAGNETIC NORTH
DECLINATION AT CENTER OF SHEET



CONTOUR INTERVAL 20 FEET
NORTH AMERICAN VERTICAL DATUM OF 1988

This map was produced to conform with the
National Geospatial Program US Topo Product Standard, 2011.
A metadata file associated with this product is draft version 0.6.18

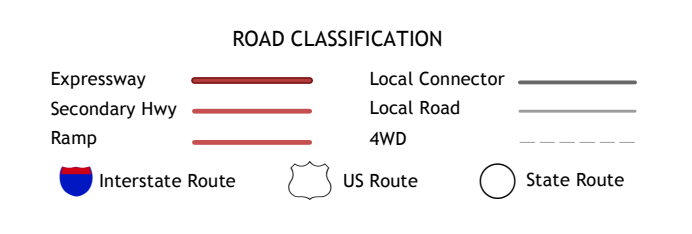


QUADRANGLE LOCATION

1	2	3
4	5	6
7	8	

ADJOINING QUADRANGLES

- 1 Cherokee Point
- 2 Blye Canyon NE
- 3 Yampai
- 4 Truckayo Spring
- 5 Sugarloaf Peak
- 6 Bull Spring
- 7 Fort Rock Ranch
- 8 Cross Mountain



BLYE CANYON SE, AZ

2018



NSN 7560-01-603-609
NGA REF NO. USGS X 2 4 4 6 1 6