

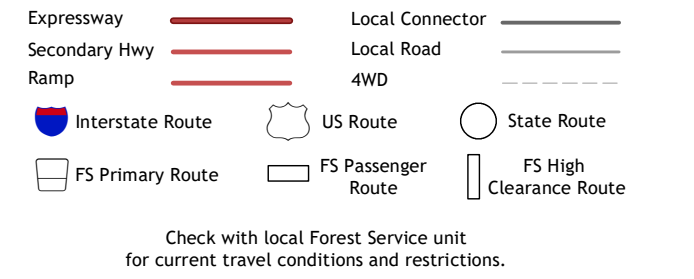
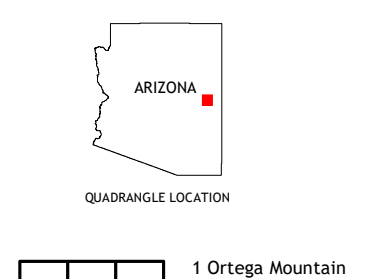
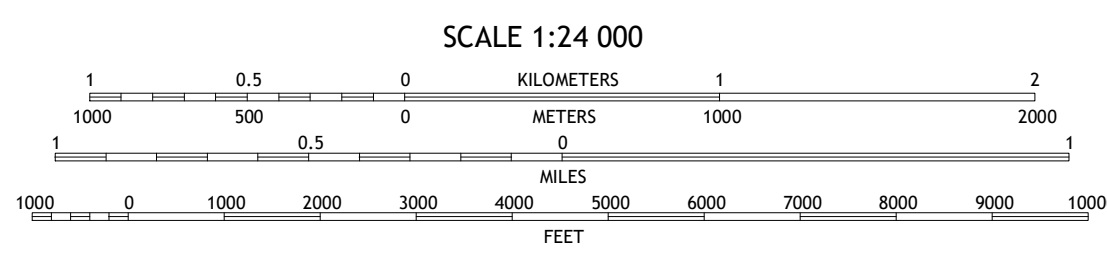
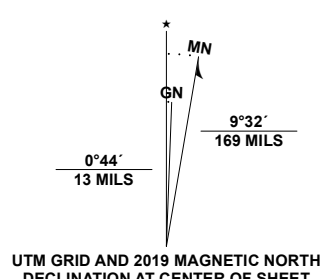
34.1250° -109.7500° 17 18 19 20 21 22 23 24 25 26 -109.6250° 34.2500°

Produced by the United States Geological Survey

North American Datum of 1983 (NAD83) World Geodetic System of 1984 (WGS84) Projection and 1 000-meter grid/Universal Transverse Mercator, Zone 12S

This map is not a legal document. Boundaries may be generalized for this map scale. Private lands within government reservations may not be shown. Obtain permission before entering private lands.

Imagery: U.S. NAIP, July 2019 - September 2019 Roads: U.S. Census Bureau, 2016 - 2018



Check with local Forest Service units for current travel conditions and restrictions.

BOUNDARY BUTTE, AZ 2021

Table with 3 columns and 3 rows showing adjacent quadrangles: 1 Ortega Mountain, 2 Vernon, 3 Cerro Huaco, 4 Sponseller Mountain, 5 Whittier Knoll, 6 McNary, 7 Horseshoe Cienega, 8 Greens Peak

