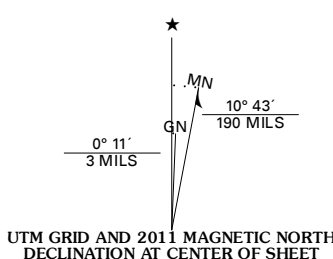
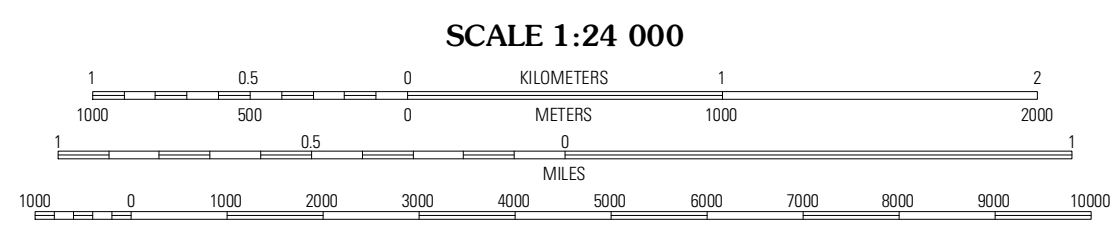


Produced by the United States Geological Survey  
North American Datum of 1983 (NAD83)  
World Geodetic System of 1984 (WGS84). Projection and  
1 000-meter grid: Universal Transverse Mercator, Zone 12S  
10 000-foot ticks: Arizona Coordinate System of 1983 (east  
zone)



U.S. National Grid
100,000-m Square ID
WD
WC
Grid Zone Designation
12S

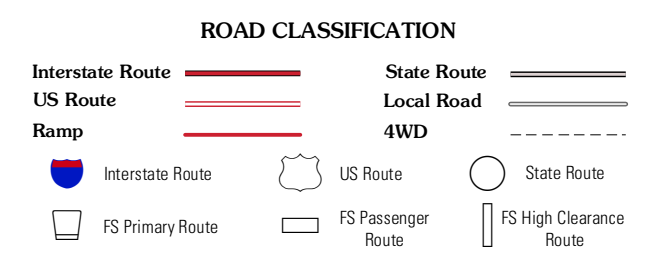


CONTOUR INTERVAL 40 FEET  
NORTH AMERICAN VERTICAL DATUM OF 1988  
This map was produced to conform with the  
National Geospatial Program US Topo Product Standard, 2011.  
A metadata file associated with this product is draft version 0.6.1



QUADRANGLE LOCATION

Wetmer Point	Hanks Draw	Heber
O W Point	Brookbank Point	Outlaw Draw
Parahli Canyon	Chediski Peak	Pepper Canyon



Check with local Forest Service unit  
for current travel conditions and restrictions.

**BROOKBANK POINT, AZ**  
2011

ADJOINING 7.5 QUADRANGLES