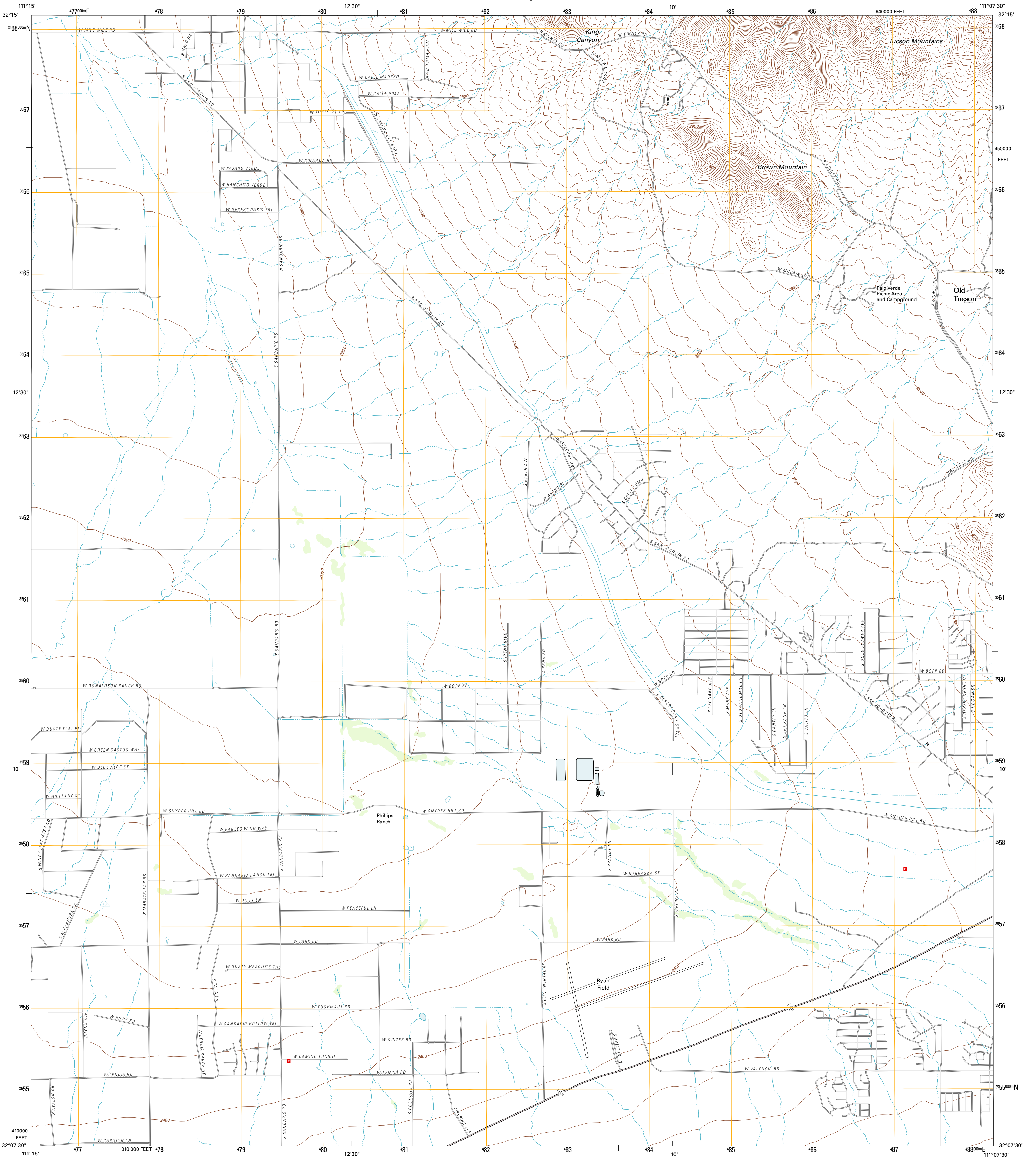




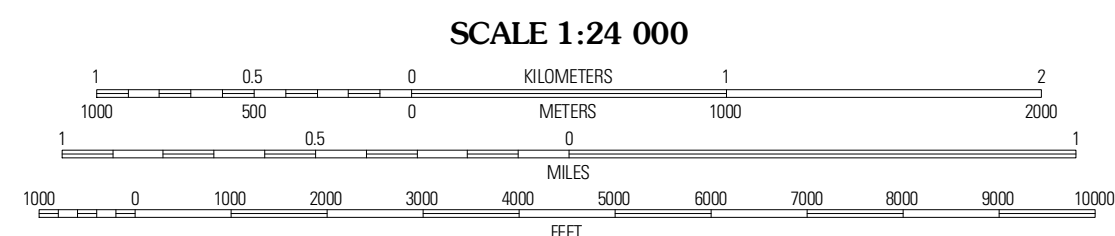
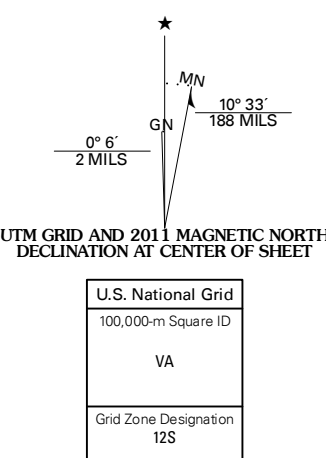
U.S. DEPARTMENT OF THE INTERIOR
U. S. GEOLOGICAL SURVEY



BROWN MOUNTAIN QUADRANGLE
ARIZONA-PIMA CO.
7.5-MINUTE SERIES

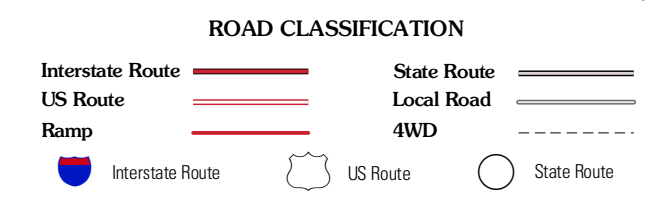


Produced by the United States Geological Survey
North American Datum of 1983 (NAD83)
World Geodetic System of 1984 (WGS84) Projection and
1 000-meter grid; Universal Transverse Mercator, Zone 12S
10 000-foot ticks; Arizona Coordinate System of 1983
(central zone)



CONTOUR INTERVAL 20 FEET
NORTH AMERICAN VERTICAL DATUM OF 1988

This map was produced to conform with the
National Geospatial Program US Topo Product Standard, 2011.
A metadata file associated with this product is draft version 0.6.1



QUADRANGLE LOCATION

West of Ava	Ava	Jaynes
Cocoraque Butte	Brown Mountain	Cat Mountain
Three Points	San Xavier Mission SW	San Xavier Mission

ADJOINING 7.5 QUADRANGLES

BROWN MOUNTAIN, AZ
2011