
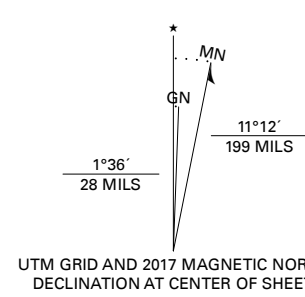


**Produced by the United States Geological Survey**

North American Datum of 1983 (NAD83)  
World Geodetic System of 1984 (WGS84), Projection and  
1 000-meter grid; Universal Transverse Mercator, Zone 11S  
This map is not a legal document. Boundaries may be  
generalized for this map scale. Private lands within government  
reservations may not be shown. Obtain permission before  
entering private lands.

Imagery:.....N.A.I.P., June 2015 - October 2015  
Roads:.....U.S. Census Bureau, 2018  
Names:.....GNIS, Not Available  
Hydrography:.....National Hydrography Dataset, 2005 - 2011  
Contours:.....National Elevation Dataset, 1999 - 2002  
Boundaries:.....Multiple sources; see metadata file 2015  
Public Land Survey System:.....BLM, 2017  
Wetlands:.....FWS National Wetlands Inventory Not Available



CONTOUR INTERVAL 40 FEET  
NORTH AMERICAN VERTICAL DATUM OF 1988

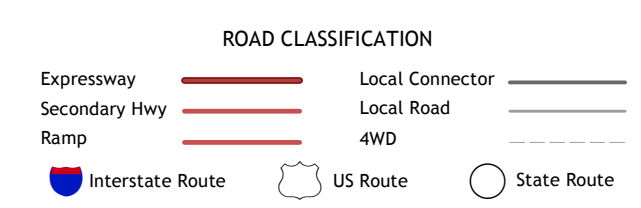
This map was produced to conform with the  
National Geospatial Program US Topo Product Standard, 2011.  
A metadata file associated with this product is draft version 0.6.18



1	2	3
4	5	6
7	8	

ADJOINING QUADRANGLES

- 1 Warm Springs SE
- 2 Yucca SE
- 3 Yucca SE
- 4 Franconia
- 5 Buck Mountains NE
- 6 Lake Havasu City North
- 7 Crossman Peak
- 8 Buck Mountains SE



**BUCK MOUNTAINS, AZ**

2018

