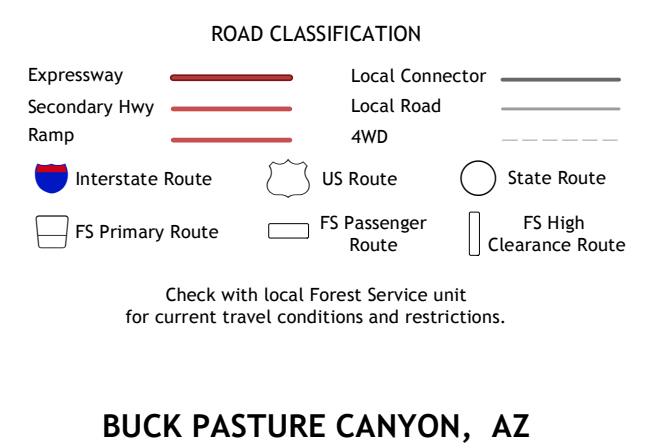
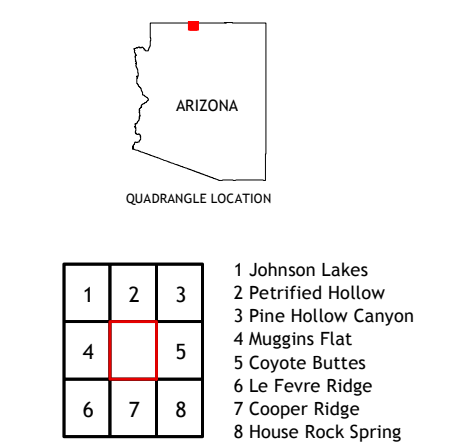
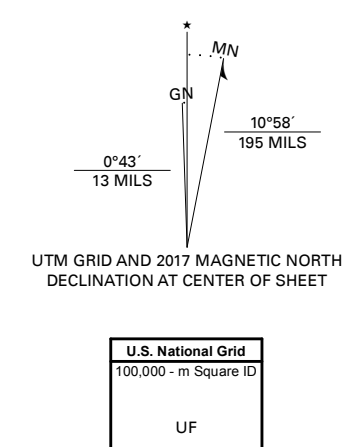


Produced by the United States Geological Survey
North American Datum of 1983 (NAD83)
World Geodetic System of 1984 (WGS84). Projection and
1 000-meter grid: Universal Transverse Mercator, Zone 12S
This map is not a legal document. Boundaries may be
generalized for this map scale. Private lands within government
reservations may not be shown. Obtain permission before
entering private lands.

Image: N.A.P., June 2015 - August 2015
Roads: U.S. Census Bureau, 2018
Roads within US Forest Service Lands: FSTopo Data
with limited Forest Service updates, 2014 - 2018
Names: GHS, 1980 - 2015
Hydrography: National Hydrography Dataset, 2002 - 2014
Contours: National Elevation Dataset, 1999
Boundaries: Multiple sources: see metadata file 2016, 2017
Public Land Survey System: BLM, 2017
Wetlands: FWS National Wetlands Inventory Not Available



NSN 7560-01-603-3800
NSA REF. NO. USGSX24K5884