

Produced by the United States Geological Survey

North American Datum of 1983 (NAD83) World Geodetic System of 1984 (WGS84) Projection and 1 000-meter grid-Universal Transverse Mercator, Zone 12S This map is not a legal document. Boundaries may be generalized for this map scale. Private lands within government reservations may not be shown. Obtain permission before entering private lands.

Imagery: NAIP, June 2015 - August 2015 Roads: U.S. Census Bureau, 2014 2018 Data with limited Forest Service updates, 2014-2018 Names: National Hydrography Dataset, 2005-2017 Contours: National Elevation Dataset, 2001 Boundaries: Multiple sources; see metadata file Public Land Survey System: BLM, 2017 Wetlands: FWS National Wetlands Inventory, 1980

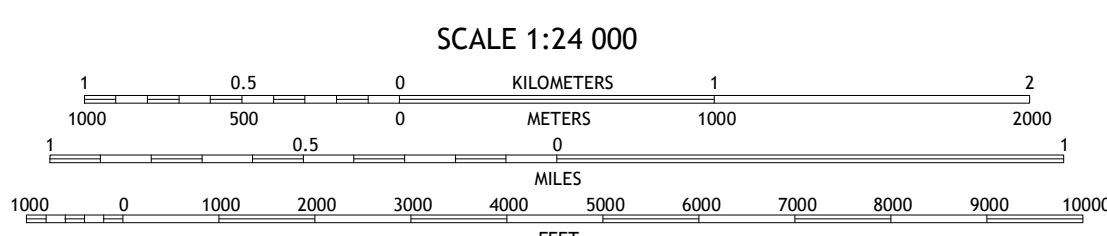

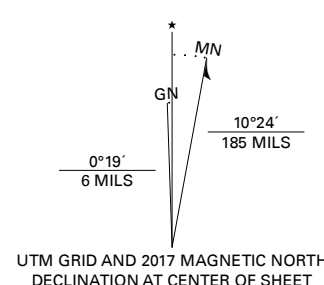
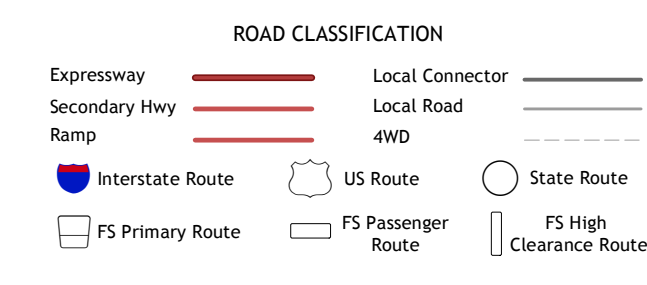


Table with 8 columns and 8 rows showing adjacent quadrangles and their names: 1 Casner Butte, 2 Apache Maid Mountain, 3 Happy Jack, 4 Walker Mountain, 5 Calloway Butte, 6 Hackberry Mountain, 7 Strawberry, 8 Pine.



Check with local Forest Service unit for current trail conditions and restrictions. BUCKHORN MOUNTAIN, AZ 2018

