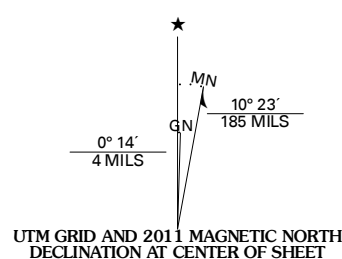
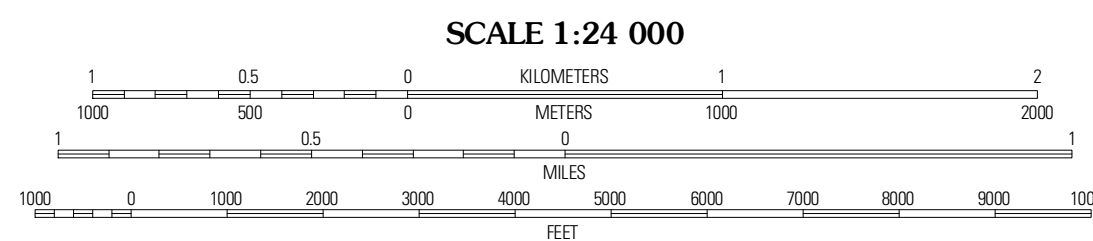


Produced by the United States Geological Survey
North American Datum of 1983 (NAD83)
World Geodetic System of 1984 (WGS84), Projection and
1 000-meter grid: Universal Transverse Mercator, Zone 12S
10 000-foot ticks: Arizona Coordinate System of 1983
(central zone)



U.S. National Grid
100,000-m Square ID
WA
Grid Zone Designation
12S



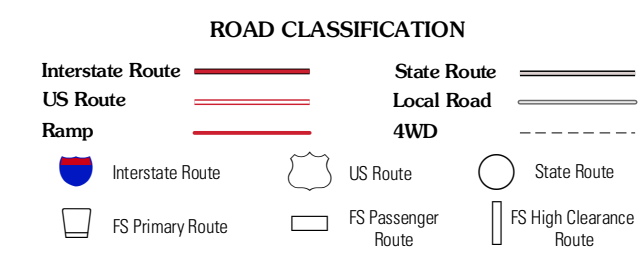
CONTOUR INTERVAL 40 FEET
NORTH AMERICAN VERTICAL DATUM OF 1988

This map was produced to conform with the
National Geospatial Program US Topo Product Standard, 2011.
A metadata file associated with this product is draft version 0.6.1



QUADRANGLE LOCATION

Campo Bontio	Peppersauce Wash	Kielberg Canyon
Mount Bigelow	Buehman Canyon	Redington
Agua Caliente Hill	Plely Hill	Soza Canyon



Check with local Forest Service unit
for current travel conditions and restrictions.

BUEHMAN CANYON, AZ
2011

ADJOINING 7.5 QUADRANGLES

Imagery: NAD, June 2010
Roads: 2006-2011 Topo
Roads within US Forest Service Lands: FSTopo Data with limited Forest Service updates, 2009
Names: GNS, 2011
Hydrography: National Hydrography Dataset, 2007
Contours: National Elevation Dataset, 2002
Boundaries: Census, IBWC, IBC, USGS, 1972 - 2010