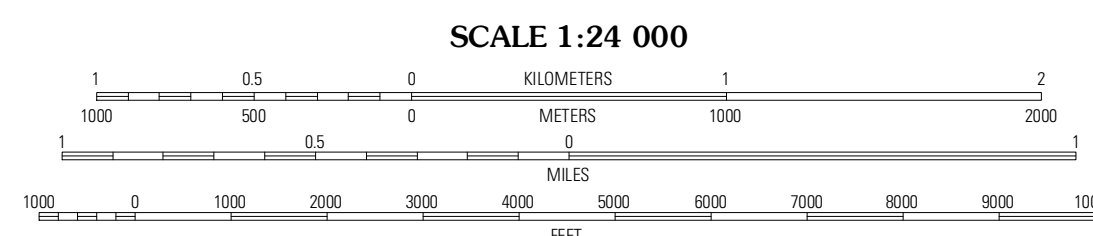
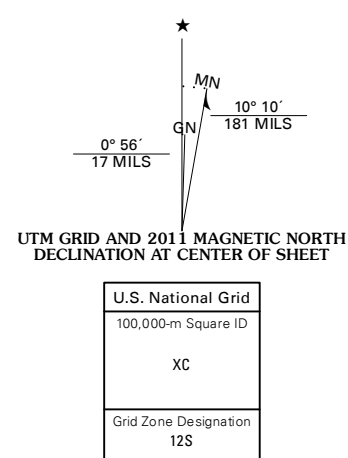


Produced by the United States Geological Survey  
North American Datum of 1983 (NAD83)  
World Geodetic System of 1984 (WGS84), Projection and  
1 000-meter grid: Universal Transverse Mercator, Zone 12S  
10 000-foot ticks: Arizona Coordinate System of 1983 (east zone)

Imagery: NAIP, September 2010  
Roads: ©2006-2011 TomTom  
Roads within US Forest Service Lands: FSTopo Data with limited Forest Service updates, 2009  
Names: National Hydrography Dataset, 2010  
Hydrography: National Hydrography Dataset, 2010  
Contours: National Elevation Dataset, 1999  
Boundaries: Census, IBWC, IBC, USGS, 1972 - 2010



CONTOUR INTERVAL 20 FEET  
NORTH AMERICAN VERTICAL DATUM OF 1988

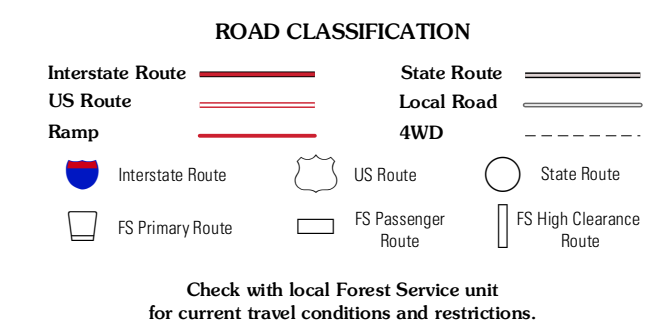
This map was produced to conform with the National Geospatial Program US Topo Product Standard, 2011. A metadata file associated with this product is draft version 0.6.1



QUADRANGLE LOCATION

|                |                  |            |
|----------------|------------------|------------|
| Big Lake North | Radd Knoll       | Nantoso    |
| Big Lake South | Buffalo Crossing | Alpine     |
| Hoodoo Knoll   | Hannagan Meadow  | Beaverhead |

ADJOINING 7.5' QUADRANGLES



**BUFFALO CROSSING, AZ**  
2011