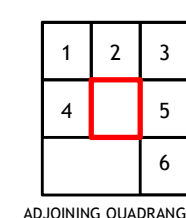
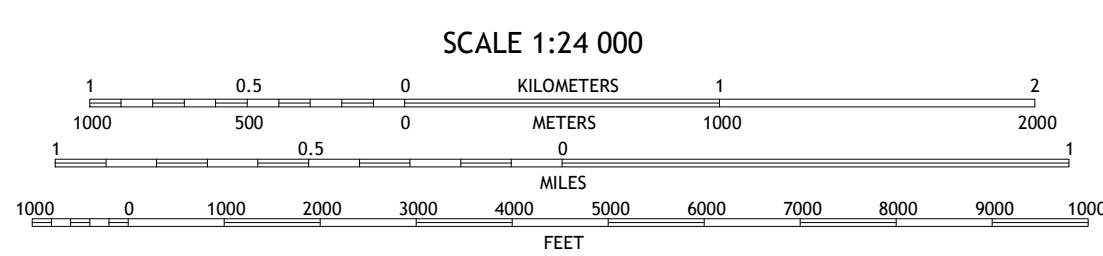
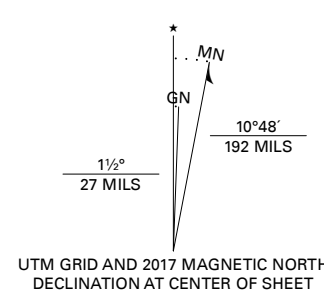


Produced by the United States Geological Survey
North American Datum of 1983 (NAD83)
World Geodetic System of 1984 (WGS84)
This map is not a legal document. Boundaries may be generalized for this map scale. Private lands within government reservations may not be shown. Obtain permission before entering private lands.



1 Vopoki Ridge
2 Cipriano Pass
3 Raven Butte
4 Vopoki Ridge SE
5 Tinajas Altas
6 Tinajas Altas OE S

