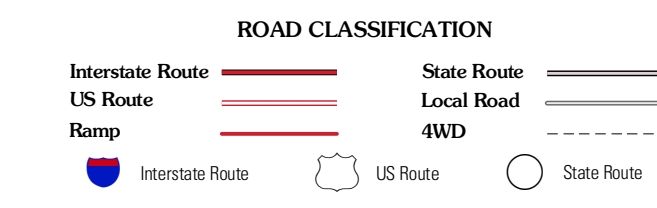
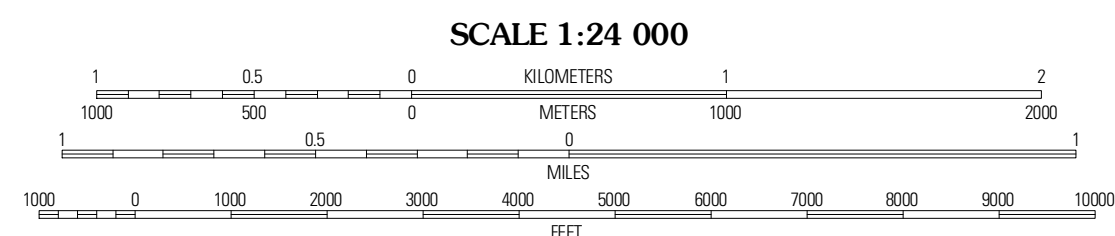
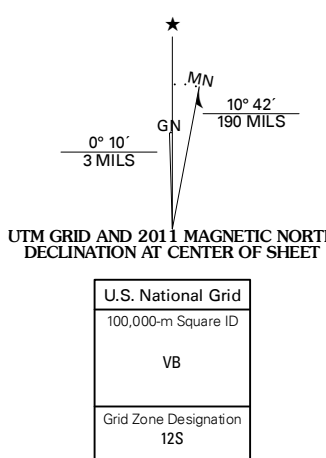


Produced by the United States Geological Survey  
North American Datum of 1983 (NAD83)  
World Geodetic System of 1984 (WGS84), Projection and  
1 000-meter grid: Universal Transverse Mercator, Zone 12S  
10 000-foot ticks: Arizona Coordinate System of 1983  
(central zone)



Imagery: NADIP, August 2010  
Roads: 2006-2011 TomTom  
Names: GNIS, 2011  
Hydrography: National Hydrography Dataset, 2007  
Contours: National Elevation Dataset, 2002  
Boundaries: Census, IBWC, IBC, USGS, 1972 - 2010

U.S. National Grid 100,000-m Square ID	VB
Grid Zone Designation	12S

CONTOUR INTERVAL 10 FEET  
NORTH AMERICAN VERTICAL DATUM OF 1988

This map was produced to conform with the  
National Geospatial Program US Topo Product Standard, 2011.  
A metadata file associated with this product is draft version 0.6.1

Florence	Florence SE	North Butte
Valley Farms	Cactus Forest	Ninety-six Hills NW
Picacho Reservoir	Picacho Reservoir SE	Ninety-six Hills SW

**CACTUS FOREST, AZ**  
2011

ADJOINING 7.5' QUADRANGLES