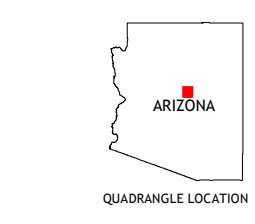
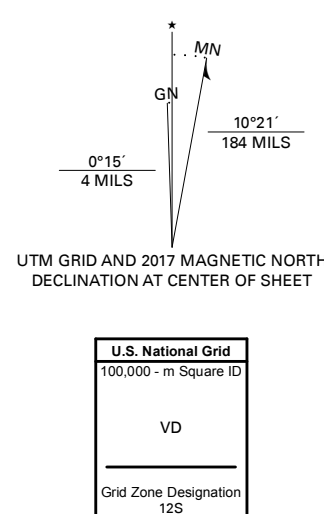


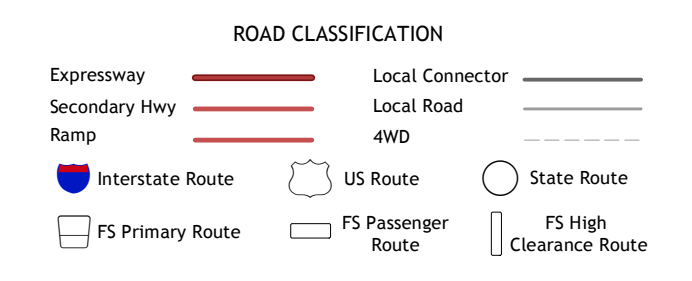
Produced by the United States Geological Survey North American Datum of 1983 (NAD83) World Geodetic System of 1984 (WGS84) Projection and 1 000-meter grid-Universal Transverse Mercator, Zone 12S This map is not a legal document. Boundaries may be generalized for this map scale. Private lands within government reservations may not be shown. Obtain permission before entering private lands.



ADJOINING QUADRANGLES

1	2	3
4	5	6
7	8	

1 Apache Maid Mountain
2 Happy Jack
3 Turkey Mountain
4 Buckhorn Mountain
5 Long Valley
6 Strawberry
7 Pine
8 Kehi Ridge



Check with local Forest Service unit for current travel conditions and restrictions.

ALLOWAY BUTTE, AZ 2018

