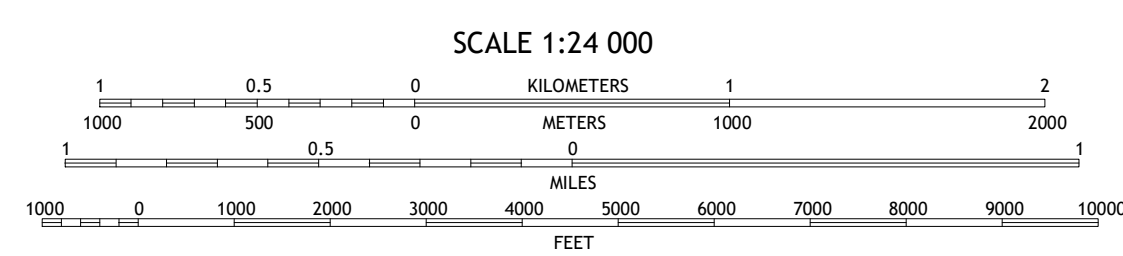
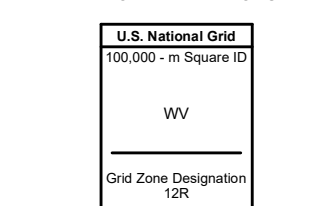
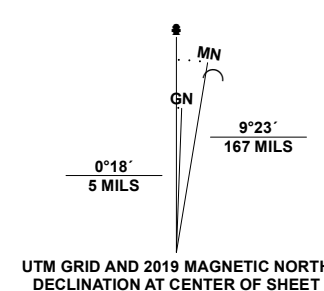


Produced by the United States Geological Survey

North American Datum of 1983 (NAD83) World Geodetic System of 1984 (WGS84) Projection and 1 000-meter grid/Universal Transverse Mercator, Zone 12R

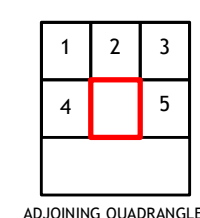
This map is not a legal document. Boundaries may be generalized for this map scale. Private lands within government reservations may not be shown. Obtain permission before entering private lands.

Imagery: N.A.I.P., June 2019 - June 2019; U.S. Census Bureau, 2016; Roads within US Forest Service Lands with limited Forest Service updates, 2013; Names: GNIS, 1980 - 2021; Hydrography: National Hydrography Dataset, 2003 - 2019; Contours: National Elevation Dataset, 2012; Boundaries: Multiple sources; see metadata file 2017 - 2021; Public Land Survey System: BLM, 2017; Wetlands: FWS National Wetlands Inventory Not Available



CONTOUR INTERVAL 20 FEET NORTH AMERICAN VERTICAL DATUM OF 1988

This map was produced to conform with the National Geospatial Program US Topo Product Standard.



- 1 Canelo Pass, 2 Huachuca Peak, 3 Miller Peak, 4 Lechiel, 5 Montezuma Pass

ROAD CLASSIFICATION table with symbols for Expressway, Secondary Hwy, Ramp, Interstate Route, FS Primary Route, Local Connector, Local Road, 4WD, US Route, FS Passenger Route, State Route, FS High Clearance Route.

Check with local Forest Service unit for current travel conditions and restrictions.

CAMPINI MESA, AZ, SON 2021

