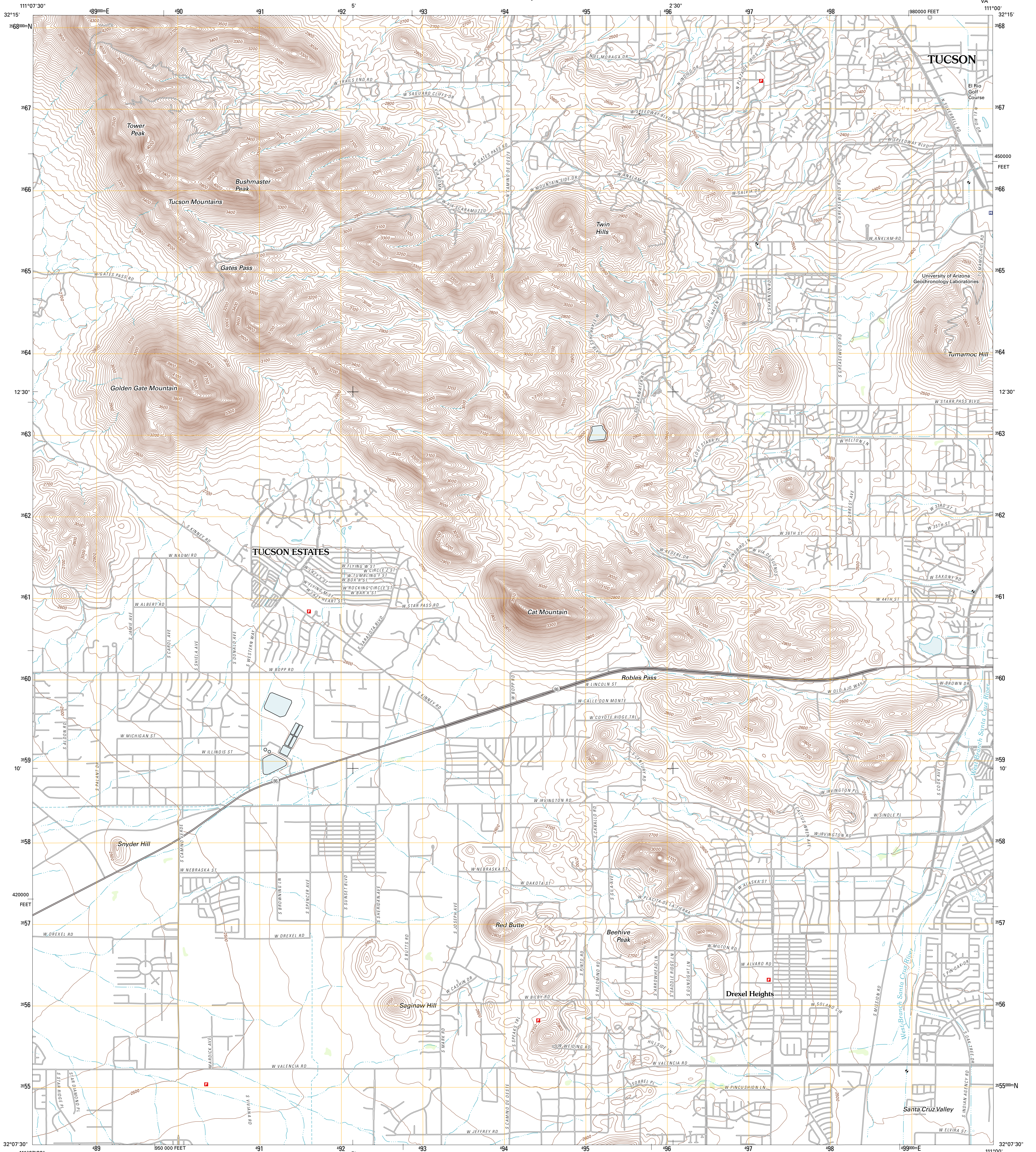




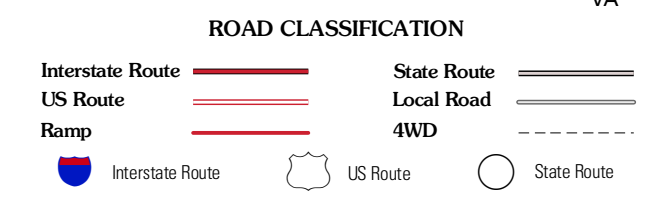
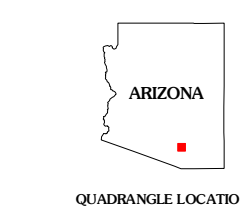
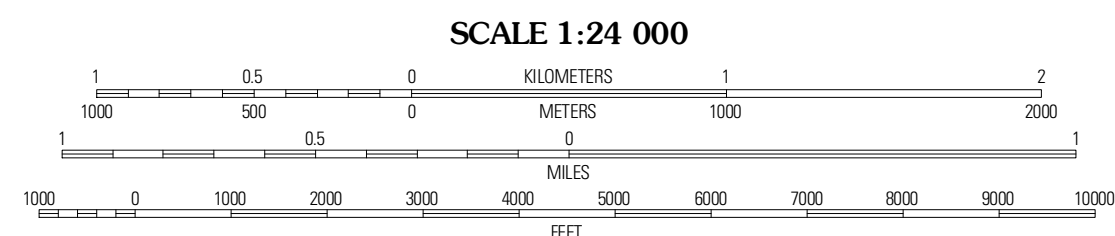
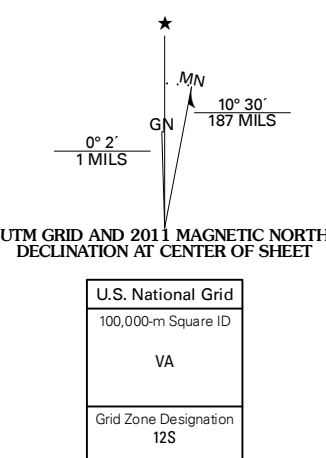
U.S. DEPARTMENT OF THE INTERIOR  
U. S. GEOLOGICAL SURVEY



CAT MOUNTAIN QUADRANGLE  
ARIZONA-PIMA CO.  
7.5-MINUTE SERIES



Produced by the United States Geological Survey  
North American Datum of 1983 (NAD83)  
World Geodetic System of 1984 (WGS84) Projection and  
1 000-foot ticks: Arizona Coordinate System of 1983  
(central zone)



QUADRANGLE LOCATION

Ara	Janes	Tucson North
Brown Mountain	Cat Mountain	Tucson
San Xavier Mission SW	San Xavier Mission	Tucson SW

Imagery: NAD, June 2010  
©2006-2011 TomTom  
Names: GNS, 2011  
Hydrography: National Hydrography Dataset, 2007  
Contours: National Elevation Dataset, 2002  
Boundaries: Census, IBWC, IBC, USGS, 1972 - 2010

CONTOUR INTERVAL 20 FEET  
NORTH AMERICAN VERTICAL DATUM OF 1988

This map was produced to conform with the  
National Geospatial Program US Topo Product Standard, 2011.  
A metadata file associated with this product is draft version 0.6.1

CAT MOUNTAIN, AZ  
2011

ADJOINING 7.5 QUADRANGLES