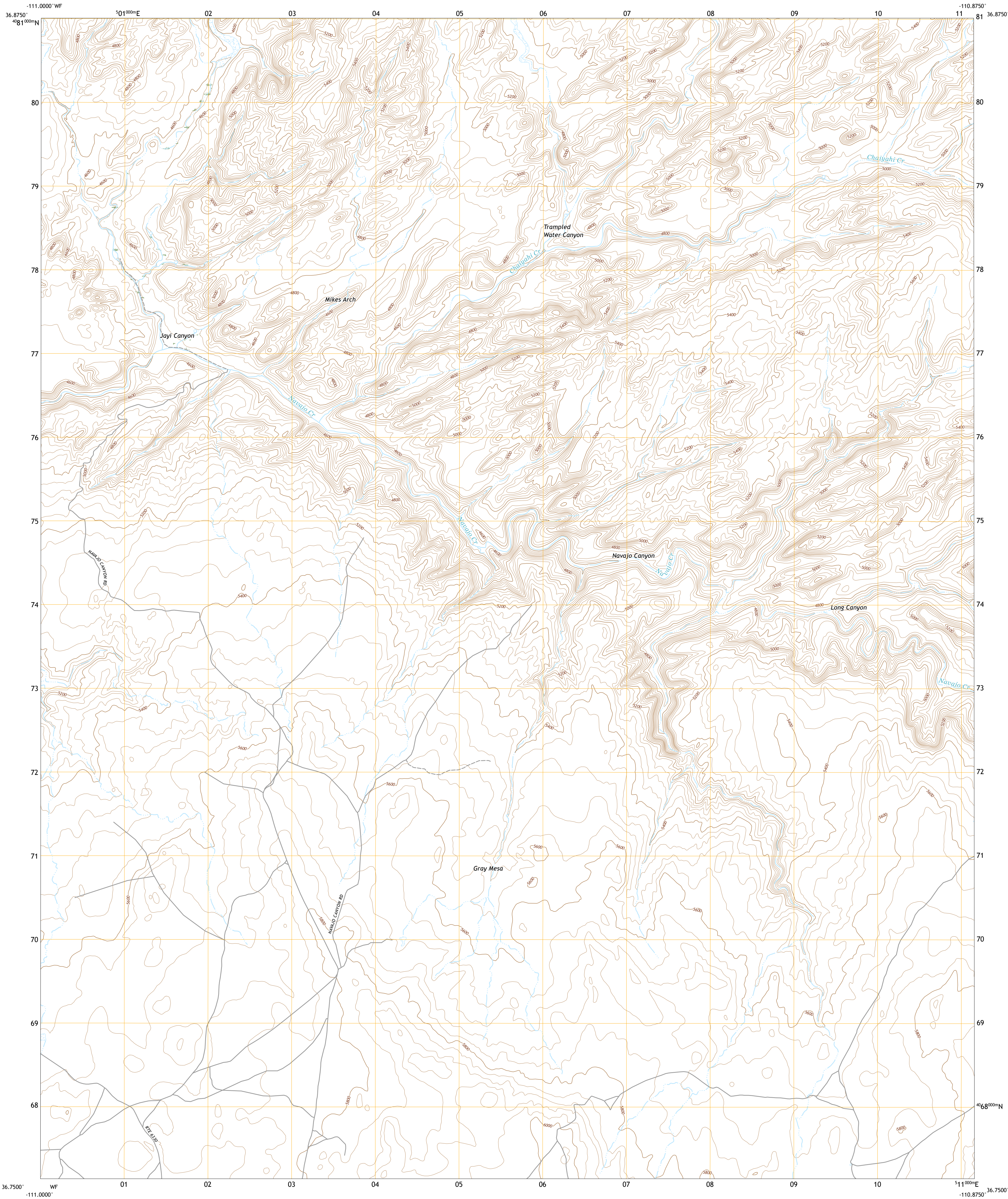




U.S. DEPARTMENT OF THE INTERIOR
U.S. GEOLOGICAL SURVEY



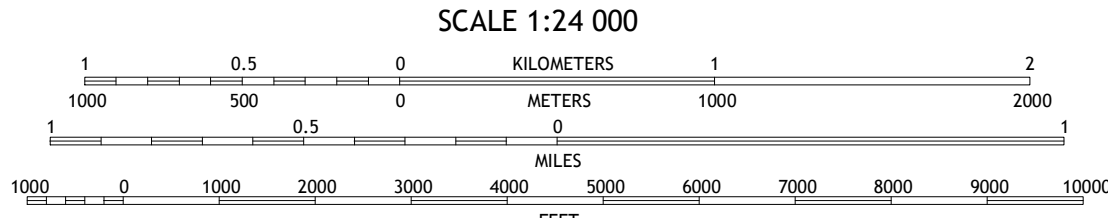
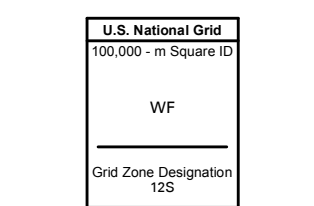
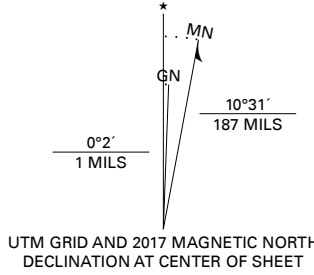
CHAIYAH RIM SW QUADRANGLE
ARIZONA - COCONINO COUNTY
7.5-MINUTE SERIES



Produced by the United States Geological Survey

North American Datum of 1983 (NAD83)
World Geodetic System of 1984 (WGS84). Projection and
1 000-meter grid/Universal Transverse Mercator, Zone 12S
This map is not a legal document. Boundaries may be
generalized for this map scale. Private lands within government
reservations may not be shown. Obtain permission before
entering private lands.

Imagery.....NAIP, June 2015 - August 2015
Roads.....U.S. Census Bureau, 2018
Names.....GNIS, 2010 - 2017
Hydrography.....National Hydrography Dataset, 2002 - 2016
Contours.....National Elevation Dataset, 1999
Boundaries.....Multiple sources: see metadata file, 2016 - 2017
Public Land Survey System.....BLM, 2017
Wetlands.....FWS National Wetlands Inventory 2005 - 2009



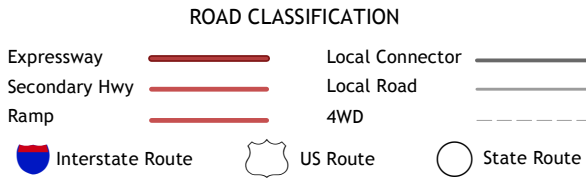
CONTOUR INTERVAL 40 FEET
NORTH AMERICAN VERTICAL DATUM OF 1988
This map was produced to conform with the
National Geospatial Program US Topo Product Standard, 2011.
A metadata file associated with this product is draft version 0.6.18



QUADRANGLE LOCATION

1	2	3
4	5	6
7	8	9

1 West Canyon Creek
2 Chaiyahi Flat
3 Chaiyahi Rim NE
4 The Esprit
5 Chaiyahi Rim SE
6 White Hill
7 Two Red Mesas
8 Toenleshush Canyon



CHAIYAH RIM SW, AZ
2018



NSN 7540-01-603-0000
USGS X 2 4 K 0 6 3
NSA REF NO.