
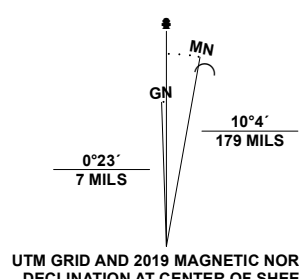


Produced by the United States Geological Survey

North American Datum of 1983 (NAD83) World Geodetic System of 1984 (WGS84) Projection and 1 000-meter grid/Universal Transverse Mercator, Zone 12S

This map is not a legal document. Boundaries may be generalized for this map scale. Private lands within government reservations may not be shown. Obtain permission before entering private lands.

Imagery: NAIP, June 2019 - June 2018; U.S. Census Bureau, 2018; Names: GNS, 1980 - 2021; National Hydrography Dataset, 2004 - 2019; National Elevation Dataset, 2003; Boundaries: Multiple sources; see metadata file, 2019 - 2021; Public Land Survey System: BLM, 2017; Wetlands: FWS National Wetlands Inventory, Not Available



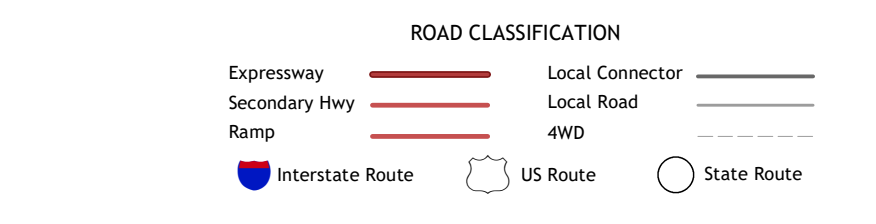
CONTOUR INTERVAL 10 FEET NORTH AMERICAN VERTICAL DATUM OF 1988

This map was produced to conform with the National Geospatial Program US Topo Product Standard.



QUADRANGLE LOCATION

Table with 3 rows and 3 columns of numbers (1-9) representing adjacent quadrangles.



- 1 Chandler, 2 Higley, 3 Desert Well, 4 Gila Butte, 5 Sacaton NE, 6 Gila Butte SE, 7 Sacaton, 8 Blackwater

CHANDLER HEIGHTS, AZ

