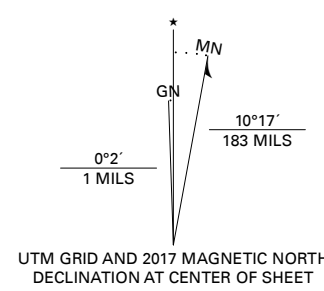


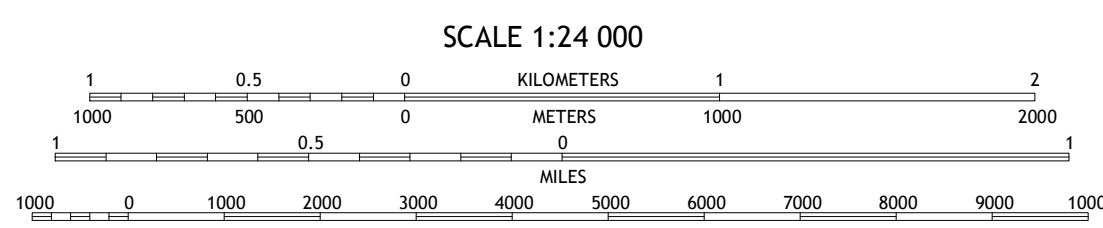

Produced by the United States Geological Survey

North American Datum of 1983 (NAD83)
World Geodetic System of 1984 (WGS84), Projection and
1 000 meter grid/Universal Transverse Mercator, Zone 12S
This map is not a legal document. Boundaries may be
generalized for this map scale. Private lands within government
reservations may not be shown. Obtain permission before
entering private lands.

Imagery.....NAIP, June 2015 - August 2015
Roads.....U.S. Census Bureau, 2018
Names.....GNIS, Not Available
Hydrography.....National Hydrography Dataset, 2004 - 2005
Contours.....National Elevation Dataset, 1999 - 2001
Boundaries.....Multiple sources: see metadata file 2016, 2017
Public Land Survey System.....BLM, 2017
Wetlands.....FWS National Wetlands Inventory Not Available



UTM GRID AND 2017 MAGNETIC NORTH
DECLINATION AT CENTER OF SHEET



CONTOUR INTERVAL 10 FEET
NORTH AMERICAN VERTICAL DATUM OF 1988
This map was produced to conform with the
National Geospatial Program US Topo Product Standard, 2011.
A metadata file associated with this product is draft version 0.6.18



QUADRANGLE LOCATION

1	2	3
4	5	6
7	8	

- 1 Anderson Canyon
- 2 Meteor Crater
- 3 Tucker Mesa SW
- 4 Chavez Mountain NW
- 5 West Sunset Mountain
- 6 Chavez Mountain West
- 7 Chavez Mountain East
- 8 Sunset Pass

ROAD CLASSIFICATION	
	Expressway
	Secondary Hwy
	Ramp
	Local Connector
	Local Road
	4WD
	US Route
	State Route

CHAVEZ MOUNTAIN NE, AZ

2018



NSN 7540-01-603-6300
USGS X 2 4 K 8 2 9 4
NSA REF NO. J USGS 2 4 K 8 2 9 4