

Produced by the United States Geological Survey

North American Datum of 1983 (NAD83) World Geodetic System of 1984 (WGS84) Projection and 1000-meter grid/Universal Transverse Mercator, Zone 12S

This map is not a legal document. Boundaries may be generalized for this map scale. Private lands within government reservations may not be shown. Obtain permission before entering private lands.

Imagery: N.A.I.P., June 2019 - June 2019; Roads: U.S. Census Bureau, 2016 - 2018; Roads within US Forest Service lands with limited Forest Service updates, 2013; Names: National Hydrography Dataset, 2004 - 2019; Contours: National Elevation Dataset, 2002; Boundaries: Multiple sources; see metadata file 2017 - 2021; Public Land Survey System: BLM, 2017; Wetlands: FWS National Wetlands Inventory Not Available

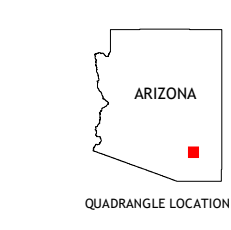
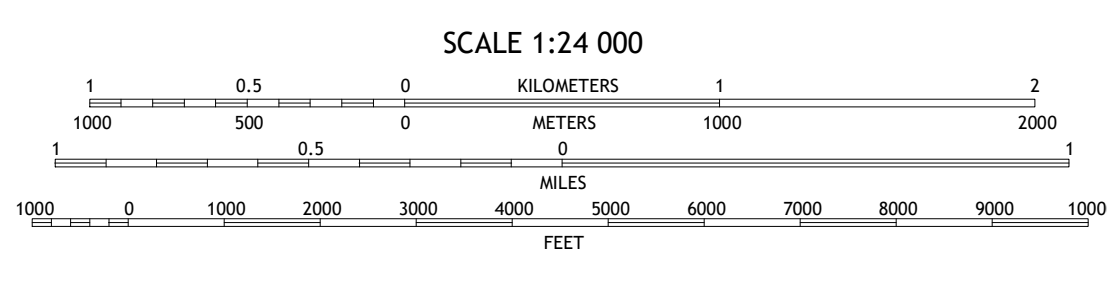
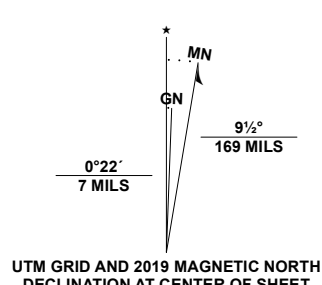


Table with 3 columns and 3 rows showing adjacent quadrangles: 1 Kielberg Canyon, 2 Bassett Peak, 3 Harrison Canyon, 4 Redington, 5 The Meias, 6 Soza Canyon, 7 Soza Mesa, 8 Hookers Hot Springs

ROAD CLASSIFICATION legend including Expressway, Secondary Hwy, Interstate Route, FS Primary Route, Local Connector, Local Road, 4WD, US Route, FS Passenger Route, State Route, FS High Clearance Route.

Check with local Forest Service unit for current travel conditions and restrictions.

CHERRY SPRING PEAK, AZ

2021

