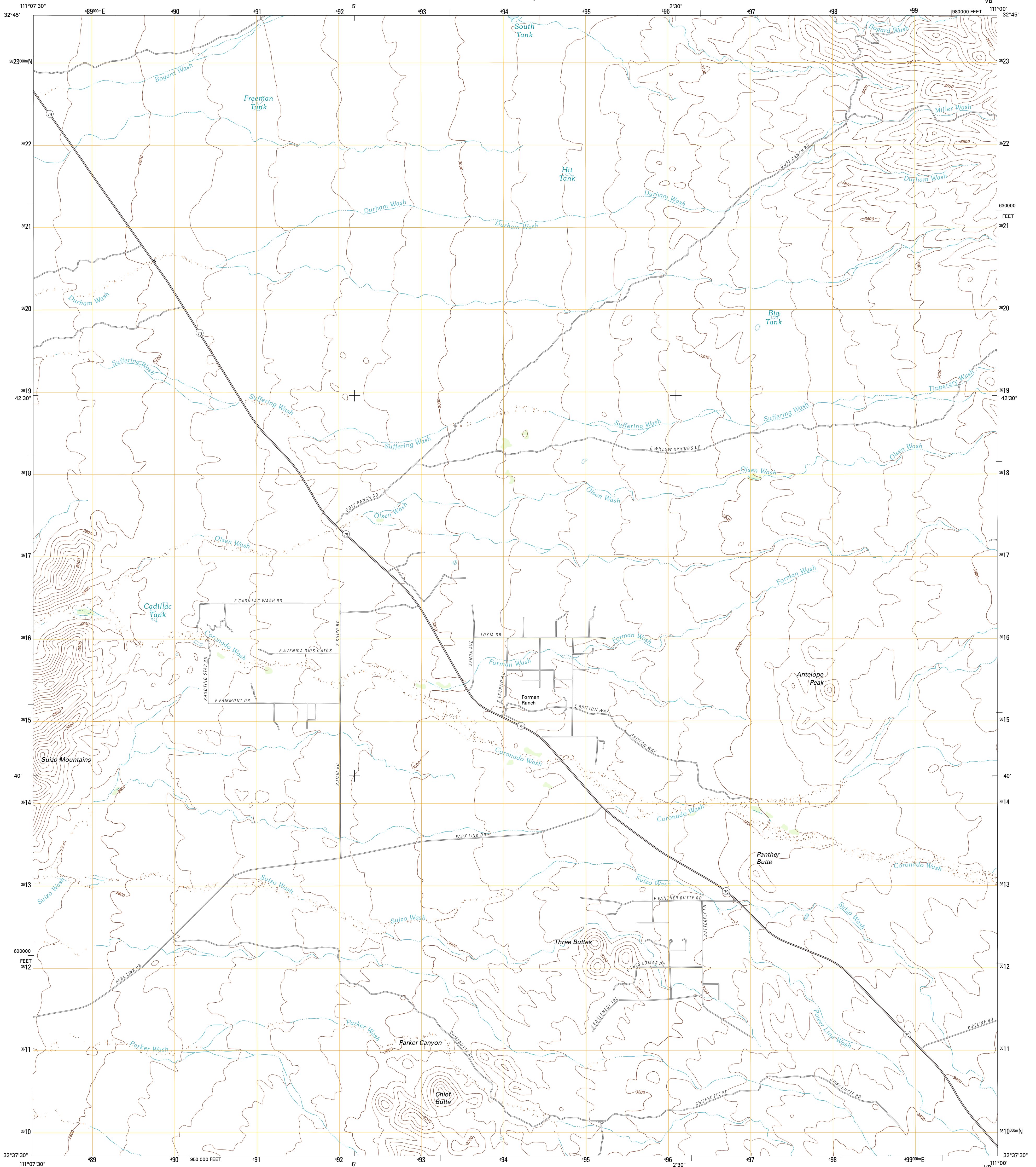




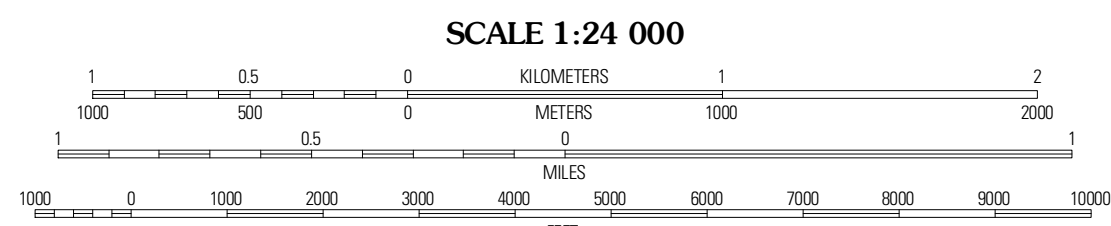
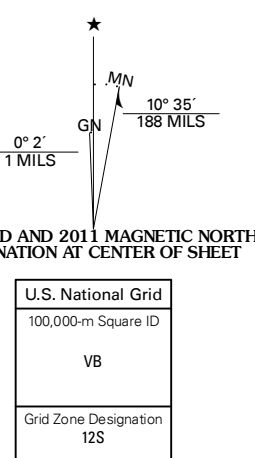
U.S. DEPARTMENT OF THE INTERIOR  
U. S. GEOLOGICAL SURVEY



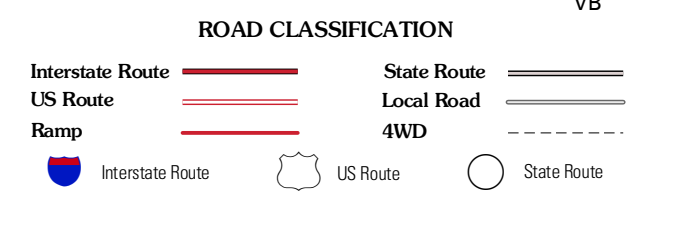
CHIEF BUTTE QUADRANGLE  
ARIZONA-PINAL CO.  
7.5-MINUTE SERIES



Produced by the United States Geological Survey  
North American Datum of 1983 (NAD83)  
World Geodetic System of 1984 (WGS84) Projection and  
10 000-foot ticks: Arizona Coordinate System of 1983  
(central zone)



CONTOUR INTERVAL 40 FEET  
NORTH AMERICAN VERTICAL DATUM OF 1988  
This map was produced to conform with the  
National Geospatial Program US Topo Product Standard, 2011.  
A metadata file associated with this product is draft version 0.6.1



QUADRANGLE LOCATION

Ninety-six Hills SW	Ninety-six Hills SE	Black Mountain
Durham Hills	Chief Butte	Fortified Peak
Desert Peak	Tortolita Mountains	Oracle Junction

ADJOINING 7.5 QUADRANGLES

CHIEF BUTTE, AZ  
2011