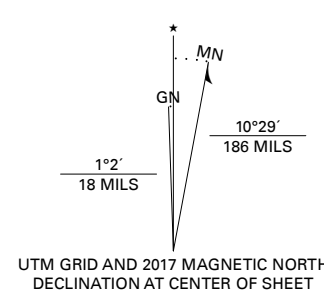


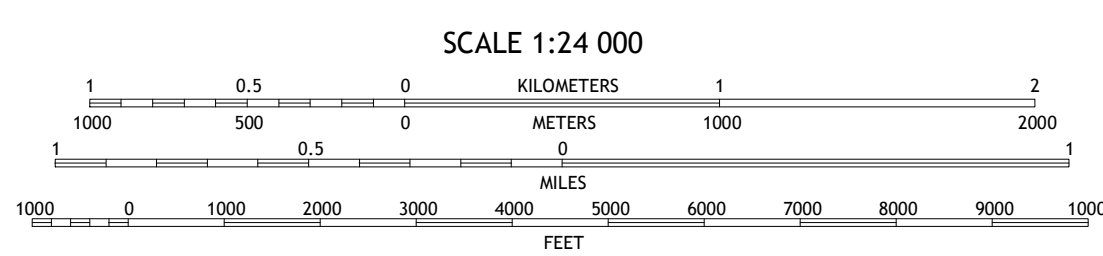

Produced by the United States Geological Survey

North American Datum of 1983 (NAD83) World Geodetic System of 1984 (WGS84) Projection and 1 000-meter grid/Universal Transverse Mercator, Zone 12S This map is not a legal document. Boundaries may be generalized for this map scale. Private lands within government reservations may not be shown. Obtain permission before entering private lands.

Imagery.....NAIP, August 2015 - October 2015 Roads.....U.S. Census Bureau, 2016 Names.....GNIS, 1980 Hydrography.....National Hydrography Dataset, 2006 Contours.....National Elevation Dataset, 2003 Boundaries.....Multiple sources; see metadata file Public Land Survey System.....BLM, 2017 Wetlands.....FWS National Wetlands Inventory Not Available



UTM GRID AND 2017 MAGNETIC NORTH DECLINATION AT CENTER OF SHEET



CONTOUR INTERVAL 20 FEET NORTH AMERICAN VERTICAL DATUM OF 1988 This map was produced to conform with the National Geospatial Program US Topo Product Standard, 2011. A metadata file associated with this product is draft version 0.6.18



QUADRANGLE LOCATION

Table of adjoining quadrangles with a grid showing the current quadrangle (5) highlighted in red.

- 1 East Pass 2 Midway SW 3 Deadman Gap 4 Growler Peak 5 Ajo North 6 Temporal Pass 7 Chico Shuntie 8 Ajo South

