

Produced by the United States Geological Survey North American Datum of 1983 (NAD83) World Geodetic System of 1984 (WGS84) Projection and 1 000-meter grid/Universal Transverse Mercator, Zone 12R This map is not a legal document. Boundaries may be generalized for this map scale. Private lands within government reservations may not be shown. Obtain permission before entering private lands.

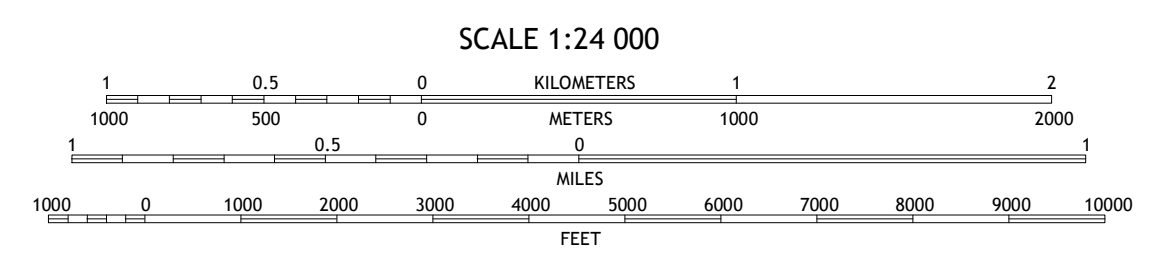

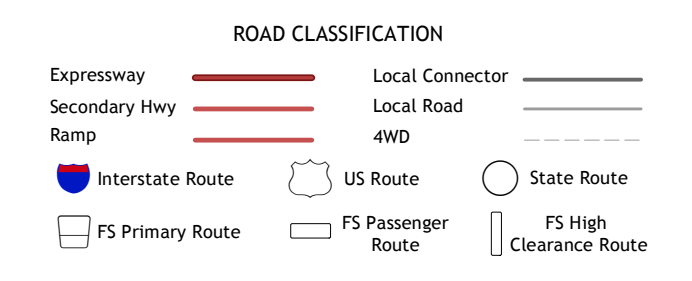


Table with 8 columns and 2 rows listing adjacent quadrangles: 1 File Peak, 2 Rustler Peak, 3 Portal, 4 Stanford Canyon, 5 Portal Peak, 6 Bruno Peak, 7 Swede Peak, 8 Apache.



Check with local Forest Service unit for current travel conditions and restrictions. CHIRICAHUA PEAK, AZ 2018

